

(SUBMIT IN TRIPLICATE)

Indian Agency IgnaciaUNITED STATES
DEPARTMENT OF THE INTERIOR
GEOLOGICAL SURVEY

Allottee _____

Lease No. 1420-604-82

SUNDRY NOTICES AND REPORTS ON WELLS

NOTICE OF INTENTION TO DRILL	<input checked="" type="checkbox"/>	SUBSEQUENT REPORT OF WATER SHUT-OFF	
NOTICE OF INTENTION TO CHANGE PLANS		SUBSEQUENT REPORT OF SHOOTING OR ACIDIZING	
NOTICE OF INTENTION TO TEST WATER SHUT-OFF		SUBSEQUENT REPORT OF ALTERING CASING	
NOTICE OF INTENTION TO REDRILL OR REPAIR WELL		SUBSEQUENT REPORT OF REDRILLING OR REPAIR	
NOTICE OF INTENTION TO SHOOT OR ACIDIZE		SUBSEQUENT REPORT OF ABANDONMENT	
NOTICE OF INTENTION TO PULL OR ALTER CASING		SUPPLEMENTARY WELL HISTORY	
NOTICE OF INTENTION TO ABANDON WELL			

(INDICATE ABOVE BY CHECK MARK NATURE OF REPORT, NOTICE, OR OTHER DATA)

RECEIVED
JUL 14 1959
U. S. GEOLOGICAL SURVEY
FARMINGTON, NEW MEXICO


July 11, 1959, 19

Well No. 7 is located 660 ft. from N line and 130 ft. from E line of sec. 20SW/4, Section 20
(1/4 Sec. and Sec. No.)T-11E
(Twp.)R-10W
(Range)T-10W
(Meridian)Verde Valley
(Field)San Juan
(County or Subdivision)New Mexico
(State or Territory)The elevation of the derrick floor above sea level is 3677 ft. Ungrated ground

DETAILS OF WORK

(State names of and expected depths to objective sands; show sizes, weights, and lengths of proposed casings; indicate mudding jobs, cementing points, and all other important proposed work)

Propose to: Set 90' of 7 5/8" surface casing and cement to surface. Drill to an approximate depth of 2000' with rotary. Set 4 1/2" casing at 2000' and two-stage cement collar below saltwater marker at 1805'. Drill with cable tools to an approximate depth of 2710. Sand-oil free open hole with 40,000 gals. oil and 40,000 sand. Install rods and tubing.



I understand that this plan of work must receive approval in writing by the Geological Survey before operations may be commenced.

Company Astec Oil & Gas CompanyAddress Box 706, Farmington, New MexicoBy Joe C. SalmonTitle District Superintendent

NEW MEXICO OIL CONSERVATION COMMISSION

Well Location and Acreage Dedication Plat

Section A.


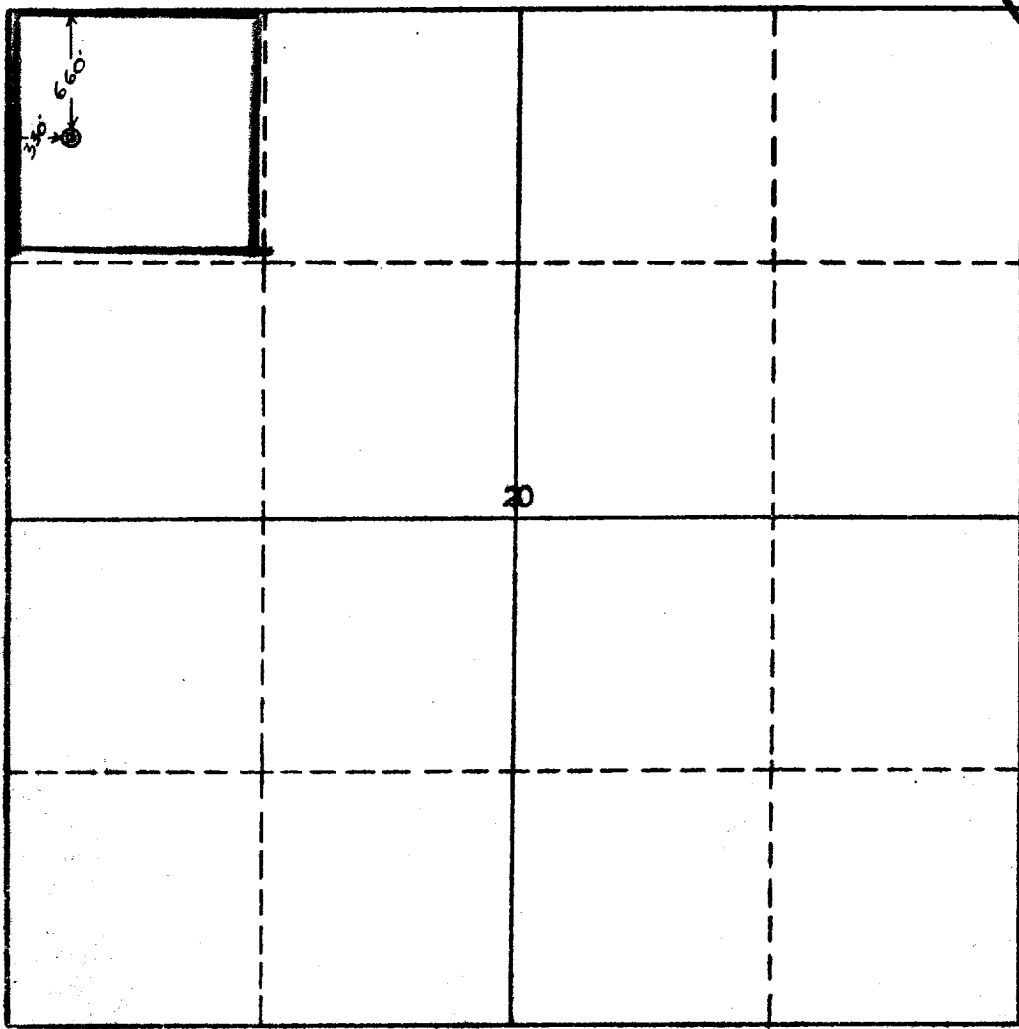
Date JULY 10, 1959

Operator AZTEC OIL AND GAS COMPANY Lease UTE-INDIAN
Well No. 8-E Unit Letter D Section 20 Township 31 North Range 14 West NMPN
Located 660' Feet From North Line, 330' Feet From West Line
County San Juan G. L. Elevation 5647 Dedicated Acreage 40 Acres
Name of Producing Formation Lower Gallup Pool Verde-Gallup

1. Is the Operator the only owner* in the dedicated acreage outlined on the plat below?
Yes X No
2. If the answer to question one is "no," have the interests of all the owners been consolidated by communitization agreement or otherwise? Yes No . If answer is "yes,"
Type of Consolidation
3. If the answer to question two is "no," list all the owners and their respective interests below:

Owner Land Description

Section. B



This is to certify that the information in Section A above is true and complete to the best of my knowledge and belief.

AZTEC OIL AND GAS CO.
(Operator)
ORIGINAL SIGNED BY JOE C. SALMON
Box 786
Farmington, New Mexico
(Representative)

Address

This is to certify that the well location shown on the plat in Section A is plotted from field notes of actual survey made by me or under my supervision and that the same is true and correct to the best of my knowledge and belief.

Date Surveyed July 7, 1959

Ernest V. Echohawk
Ernest V. Echohawk
Registered Land Surveyor.

Certificate No. 1545