

NEW MEXICO OIL AND GAS COMMISSION

Well Location and Acreage Dedication Plat

Section A.

Date September 2, 1959

Operator MAGNOLIA PETROLEUM COMPANY Lease 10-10-10-10-10-10
Well No. 8 Unit Letter Section Township 22N Range 7E NMPH
Located 1972 Feet From North Line, Feet From West Line
County San Juan G. L. Elevation Dedicated Acreage 20 Acres
Name of Producing Formation Gallup Pool Manuelito Gallup

1. Is the Operator the only owner* in the dedicated acreage outlined on the plat below?
Yes X No .
2. If the answer to question one is "no," have the interests of all the owners been consolidated by communitization agreement or otherwise? Yes No . If answer is "yes," Type of Consolidation
3. If the answer to question two is "no," list all the owners and their respective interests below:

RECEIVED

Owner

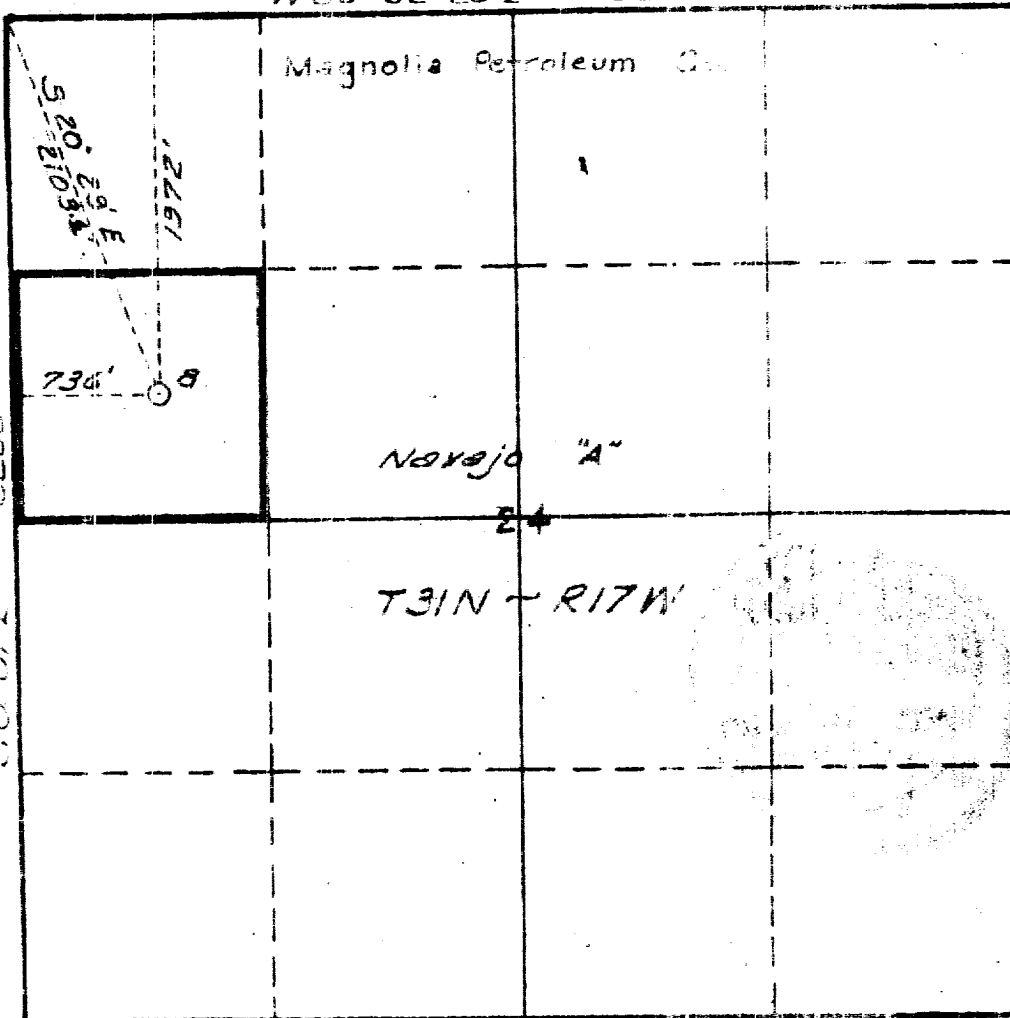
Land Description

OCT 5 1959

U. S. GEOLOGICAL SURVEY
FARMINGTON, NEW MEXICO

Section B.

N 83° 52' 20" E 5221'



This is to certify that the information in Section A above is true and complete to the best of my knowledge and belief.

MAGNOLIA PETROLEUM COMPANY

(Operator)

G. Young, Jr.
(Representative)


BOX 2406, HOBBS, NEW MEXICO
Address

This is to certify that the well location shown on the plat in Section B was plotted from field notes of actual surveys made by me or under my supervision and that the same is true and correct to the best of my knowledge and belief.

Date Surveyed September 2, 1959

Carl E. Turner
Registered Professional
Engineer and/or Land Surveyor

Certificate No.



NEW MEXICO OIL CONSERVATION COMMISSION

Well Location and Acreage Dedication Plat

Section A.

Date October 5, 1959

Operator MAGNOLIA PETROLEUM CO. Lease 1972
Well No. 8 Unit Letter Section Township Range N.M.P.C.
Located 1972 Feet From Line, Feet From Line
County San Juan G. L. Elevation Dedicated Acreage Acres
Name of Producing Formation Pool

1. Is the Operator the only owner* in the dedicated acreage outlined on the plat below?
Yes X No
2. If the answer to question one is "no," have the interests of all the owners been consolidated by communitization agreement or otherwise? Yes No . If answer is "yes," Type of Consolidation
3. If the answer to question two is "no," list all the owners and their respective interests below:

Owner

Land Description

OCT 5 1959

U. S. GEOLOGICAL SURVEY
FARMINGTON, NEW MEXICO

Section B.

N 89° 52' 20" E 5290 ±

Magnolia Petroleum Co.

Navejo "A"

24

T31N - R17W

This is to certify that the information in Section A above is true and complete to the best of my knowledge and belief.

MAGNOLIA PETROLEUM COMPANY
(Operator)

W. Young, Jr.
(Representation)

BOX 2406, HOBBS, NEW MEXICO
Address

This is to certify that the well location shown on the plat in Section B was plotted from field notes of actual surveys made by me or under my supervision and that the same is true and correct to the best of my knowledge and belief.

Date Surveyed April 17, 1959

Carl E. Turner
Registered Professional
Engineer and/or Land Surveyor.

NEW MEXICO OIL CONSERVATION COMMISSION
SANTA FE, NEW MEXICO

Form C-110
Revised 7/1/55

(File the original and 4 copies with the appropriate district office)

CERTIFICATE OF COMPLIANCE AND AUTHORIZATION
TO TRANSPORT OIL AND NATURAL GAS

Company or Operator Magnolia Petroleum Company Lease Navajo RAN

Well No. 8 Unit Letter E S 24 T 31N R 17W Pool Horseshoe Gallup

County San Juan Kind of Lease (State, Fed. or Patented) New Mexico

If well produces oil or condensate, give location of tanks: Unit S 24 T 31N R 17W

Authorized Transporter of Oil or Condensate El Paso Natural Gas Products Company

Address Box 1492, El Paso, Texas
(Give address to which approved copy of this form is to be sent)

Authorized Transporter of Gas _____

Address _____ Date Connected _____
(Give address to which approved copy of this form is to be sent)

If Gas is not being sold, give reasons and also explain its present disposition:

Lease use & flared


Reasons for Filing: (Please check proper box) New Well _____ ()

Change in Transporter of (Check One): Oil (☒) Dry Gas () C'head () Condensate ()

Change in Ownership _____ () Other _____ ()

Remarks: _____ (Give explanation below)

Effective June 18, 1959.



The undersigned certifies that the Rules and Regulations of the Oil Conservation Commission have been complied with.

Executed this the 10 day of July 19 59

Approved JUL 15 1959 19 _____

OIL CONSERVATION COMMISSION

By Original Signed Emery C. Arnold

Title Supervisor Dist. # 3

By [Signature]

Title District Superintendent

Company Magnolia Petroleum Company

Address Box 2406

Hobbs, New Mexico

AZTEC DISTRICT OFFICE

No. Copies Received 3

22

2. 1990. *Journal of the American Water Resources Association*, 26: 101-110.