

Form 9-331b
(April 1952)

(SUBMIT IN TRIPLICATE)

Indian Agency

Ute Mountain Tribe

UNITED STATES
DEPARTMENT OF THE INTERIOR
GEOLOGICAL SURVEY

Allottee **SPR 00.**

Lease No. **14-20-152-44**

SUNDRY NOTICES AND REPORTS ON WELLS

NOTICE OF INTENTION TO DRILL.....	<input checked="" type="checkbox"/>	SUBSEQUENT REPORT OF WATER SHUT-OFF.....	
NOTICE OF INTENTION TO CHANGE PLANS.....		SUBSEQUENT REPORT OF SHOOTING OR ACIDIZING.....	
NOTICE OF INTENTION TO TEST WATER SHUT-OFF.....		SUBSEQUENT REPORT OF ALTERING CASING.....	
NOTICE OF INTENTION TO REDRILL OR REPAIR WELL.....		SUBSEQUENT REPORT OF REDRILLING OR REPAIR.....	
NOTICE OF INTENTION TO SHOOT OR ACIDIZE.....		SUBSEQUENT REPORT OF ABANDONMENT.....	
NOTICE OF INTENTION TO PULL OR ALTER CASING.....		SUPPLEMENTARY WELL HISTORY.....	
NOTICE OF INTENTION TO ABANDON WELL.....			

(INDICATE ABOVE BY CHECK MARK NATURE OF REPORT, NOTICE, OR OTHER DATA)

June 17, 19**59**

Well No. **Ute A-6** is located **2139** ft. from **S** line and **540** ft. from **W** line of sec. **13**

SW 1/4 - 13
(1/4 Sec. and Sec. No.)

T1 N. 15 W.
(Twp.) (Range)

R10E
(Meridian)

Verde Valley
(Field)

San Juan County
(County or Subdivision)

New Mexico
(State or Territory)

The elevation of the derrick floor above sea level is **5809** ft. (**5790 plus 19**)

DETAILS OF WORK

(State names of and expected depths to objective sands; show sizes, weights, and lengths of proposed casings; indicate mudlogging jobs, cementing points, and all other important proposed work)

Using rotary tools, set approximately 120' of 4-5/8" OD, 24#, J-55 surface casing, 12-1/4" hole. Circulate cement, WOC & test for water shut-off. Drill 7-7/8" hole to 2500', run XS log and set 5-1/2" OD, 12#, J-55 casing on top of the lower gallop. Cement using two-stage job, run temperature survey, WOC, test for water shut-off. Drill 4-1/4" hole using crude oil as circulating medium to 2605', test and determine whether or not to frack.



I understand that this plan of work must receive approval in writing by the Geological Survey before operations may be commenced.

Company **Claude H. Carroll**

Address **Box 337**

Farmington, New Mexico

By **R. Owen**
Ray Owen

Title **Manager**

1. The first part of the document discusses the importance of maintaining accurate records of all transactions. It emphasizes that proper record-keeping is essential for the integrity of the financial system and for the ability to detect and prevent fraud.

2. The second part of the document outlines the specific requirements for record-keeping. It states that all transactions must be recorded in a timely and accurate manner, and that the records must be maintained for a minimum of five years. It also discusses the importance of ensuring that the records are secure and that they are accessible to the appropriate authorities.

3. The third part of the document discusses the consequences of failing to comply with the record-keeping requirements. It states that individuals or entities that fail to maintain accurate records may be subject to civil or criminal penalties, and that their records may be subject to seizure.

4. The fourth part of the document discusses the importance of training and education in the context of record-keeping. It states that individuals involved in the financial system should receive appropriate training and education to ensure that they are able to maintain accurate records and to detect and prevent fraud.

5. The fifth part of the document discusses the importance of regular audits and reviews of the record-keeping system. It states that audits and reviews should be conducted on a regular basis to ensure that the system is operating effectively and to identify any areas for improvement.

6. The sixth part of the document discusses the importance of transparency and accountability in the financial system. It states that all transactions should be recorded in a transparent and accountable manner, and that the records should be made available to the public.

7. The seventh part of the document discusses the importance of ongoing monitoring and evaluation of the record-keeping system. It states that the system should be regularly monitored and evaluated to ensure that it remains effective and that it is able to adapt to changing circumstances.

8. The eighth part of the document discusses the importance of cooperation and coordination between the various agencies involved in the financial system. It states that all agencies should work together to ensure that the record-keeping system is effective and that it is able to detect and prevent fraud.

9. The ninth part of the document discusses the importance of public awareness and education in the context of record-keeping. It states that the public should be educated about the importance of record-keeping and about the consequences of failing to comply with the requirements.

10. The tenth part of the document discusses the importance of the record-keeping system in the context of the overall financial system. It states that the record-keeping system is a fundamental component of the financial system and that it is essential for the system to function effectively.

NEW MEXICO OIL CONSERVATION COMMISSION
Well Location and Acreage Dedication Plat

Section A.


Date _____

Operator CARROLL PRODUCTION CO. Lease UTE
Well No. 6A Unit Letter L Section 13 Township 31 N Range 15W NMPM
Located 2130 Feet From south Line, 560 Feet From west Line
County San Juan G. L. Elevation 5796 Dedicated Acreage 4.3 Acres
Name of Producing Formation _____ Pool _____

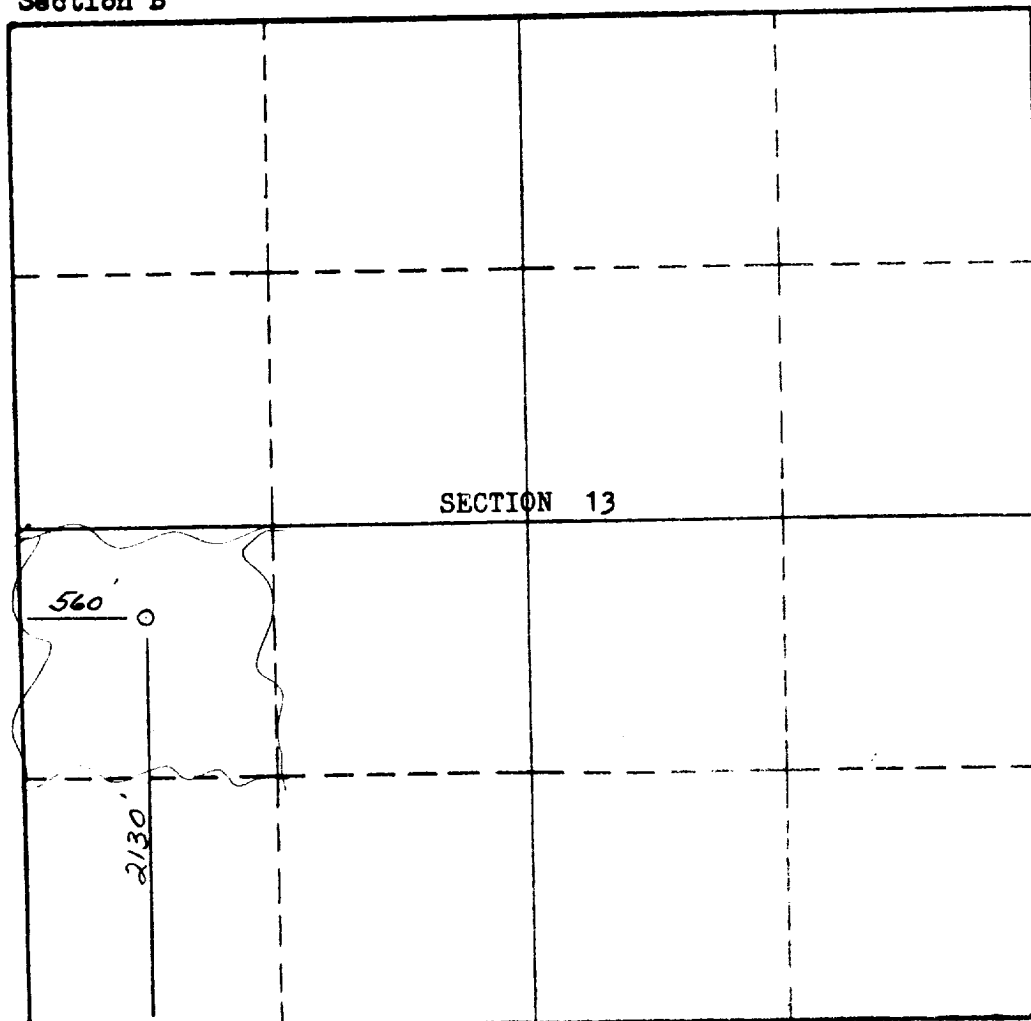
1. Is the Operator the only owner* in the dedicated acreage outlined on the plat below?
Yes _____ No _____.
2. If the answer to question one is "no," have the interests of all the owners been consolidated by communitization agreement or otherwise? Yes _____ No _____. If answer is "yes," Type of Consolidation _____
3. If the answer to question two is "no," list all the owners and their respective interests below:

Owner

Land Description



Section B



This is to certify that the information in Section A above is true and complete to the best of my knowledge and belief.


C. M. Carroll
(Operator)

R. A. Green
(Representative)

Don'ton
Address

This is to certify that the well location shown on the plat in Section B was plotted from field notes of actual surveys made by me or under my supervision and that the same is true and correct to the best of my knowledge and belief.

Date Surveyed June 27 1959
Stephen H. Jones
STEPHEN H. JONES
Registered Professional
Engineer and/or Land Surveyor



Certificate No. 803

(See instructions for completing this form on the reverse side)