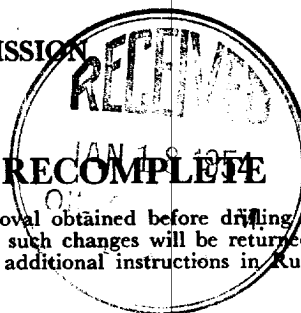


NEW MEXICO OIL CONSERVATION COMMISSION
Santa Fe, New Mexico



NOTICE OF INTENTION TO DRILL OR RECOMPLETE

Notice must be given to the District Office of the Oil Conservation Commission and approval obtained before drilling or recompletion begins. If changes in the proposed plan are considered advisable, a copy of this notice showing such changes will be returned to the sender. Submit this notice in QUINTUPLICATE. One copy will be returned following approval. See additional instructions in Rules and Regulations of the Commission.

Barrington, New Mexico
(Place)

January 16, 1954
(Date)

OIL CONSERVATION COMMISSION
SANTA FE, NEW MEXICO

Gentlemen:

You are hereby notified that it is our intention to commence the (Drilling) (Recompletion) of a well to be known as

Stanolind Oil and Gas Company

(Company or Operator)

Midway Gas Unit

(Lease)

Well No. 1, in N The well is

located 1630 feet from the North line and 990 feet from the

East line of Section 13, T. 31-N, R. 11-W, NMPM.

(GIVE LOCATION FROM SECTION LINE) Blanco-Maverick Pool, San Juan County

D	C	B	A
E	F	G	H
L	K	J	I
M	N	O	P

If State Land the Oil and Gas Lease is No.

If patented land the owner is L. S. Midway

Address Cedar Hill, New Mexico

We propose to drill well with drilling equipment as follows: Rotary tools from

surface to proposed total depth of 5300 feet.

The status of plugging bond is On file with commission.

Drilling Contractor Iowa Drilling Company

1206 Shultower Bldg., Tulsa, Oklahoma.

We intend to complete this well in the Maverick formation

formation at an approximate depth of 5300 feet.

CASING PROGRAM

We propose to use the following strings of Casing and to cement them as indicated:

Size of Hole	Size of Casing	Weight per Foot	New or Second Hand	Depth	Sacks Cement
<u>12 1/4"</u>	<u>9 5/8"</u>	<u>32.34</u>	<u>New</u>	<u>250 feet</u>	<u>200</u>
<u>8 3/4"</u>	<u>7"</u>	<u>20 1/2</u>	<u>New</u>	<u>400 feet</u>	<u>300</u>

If changes in the above plans become advisable we will notify you immediately.

ADDITIONAL INFORMATION (If recompletion give full details of proposed plan of work.)

Designated drilling unit N/2 Section 13. Lease plat to be submitted at a later date.
Ground level elevation to be reported later. Copies of location plats are attached.
A copy of any survey taken will be submitted upon completion of well.

Approved 1-20, 19 54
Except as follows:

Sincerely yours,

Stanolind Oil and Gas Company
(Company or Operator)

By L. S. Midway

Position Field Superintendent.

Send Communications regarding well to

Name L. S. Midway, Jr.

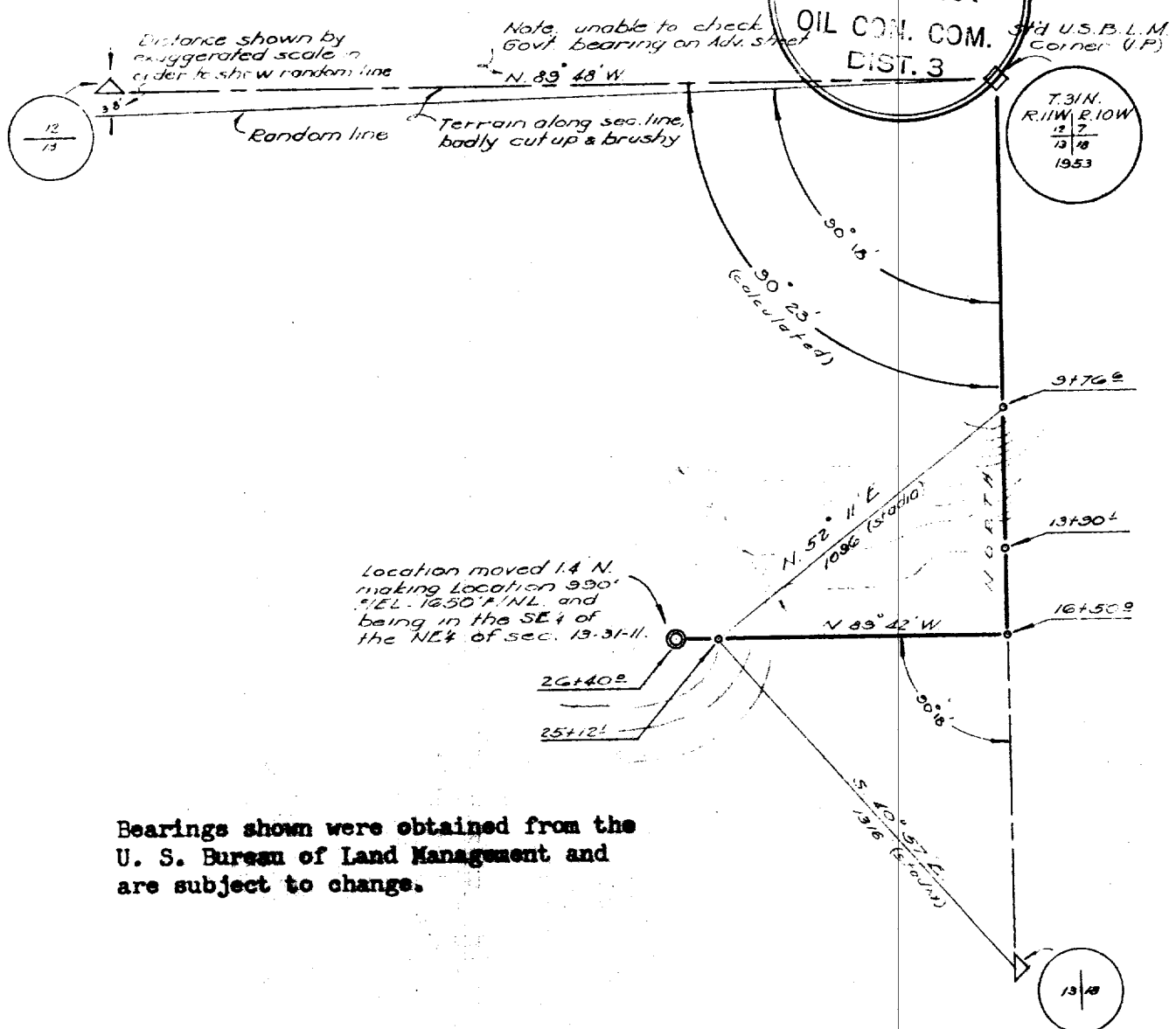
Address Box 487, Barrington, New Mexico

OIL CONSERVATION COMMISSION

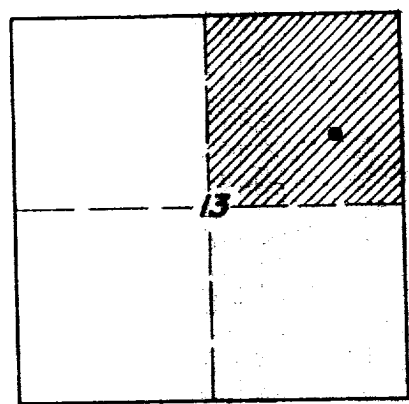
By George C. Arnold

Title Oil and Gas Inspector Dist. #3

RECEIVED
 JAN 18 1954
 OIL CON. COM.
 DIST. 3



Bearings shown were obtained from the U. S. Bureau of Land Management and are subject to change.



Sketch showing survey procedure used in staking Well Location for

STANOLIND OIL & GAS COMPANY

in NE 1/4 of section 13, T. 31 N., R. 11 W., N.M.P.M., San Juan Co., New Mexico.
 Scale, 1" equals 500'

Jan, 7, 1954

Ernest V. Echolaw
 Ernest V. Echolaw
 Registered Land Surveyor
 New Mexico Reg. No. 1545

SAN JUAN ENGINEERING CO.
 ALBUQUERQUE, NEW MEXICO

OIL CONSERVATION COMMISSION		
AZTEC DISTRICT OFFICE		
No. Copies Received <u>6</u>		
DISTRIBUTION		
	NO. FURNISHED	
Operator	<u>2</u>	
Santa Fe	<u>1</u>	
Promotion Office		
State Land Office		
U. S. G. S.	<u>2</u>	
Transporter		
File	<u>1</u>	<input checked="" type="checkbox"/>