

NEW MEXICO OIL CONSERVATION COMMISSION

NOTICE OF INTENTION TO DRILL

See Rules 101 and 1104.

If changes in the proposed plan are considered advisable, a copy of this notice showing such changes will be returned to the sender. Submit this notice in triplicate. One copy will be returned following approval.

Farmington, New Mexico

December 18, 1952

Place

Date

Notice hereby is given that it is our intention to commence the drilling of a well to be known as.....

El Paso Natural Gas Company

Brookhaven State

well No. 2 in NE

Company or Operator

Lease

of Sec. 16, T. 31N, R. 10W, N. M. P. M. Blanco Pool, San Juan County.

N

The well is 990 feet from (N.) line and 1650 feet from

(E.) line of the above section.

(Give location from section lines. Cross out wrong directions.)

If state land the oil and gas lease is No. Assignment No.

If patented land the owner is

Address

If government land the permittee is

Address

The lessee is Brookhaven Oil Company

Address

We propose to drill well with drilling equipment as follows: Rotary tools through

the Mesa Verde Formation and using gas circulation through the pay section.

The status of a bond for this well in conformance with Rule 101 of the General Rules and Regulations of the Commission is as follows:

We propose to use the following strings of casing and to land or cement them as indicated:

| Size of Hole | Size of Casing | Weight Per Foot | New or Second Hand | Depth | Landed or Cemented | Sacks Cement |
|-----------------|----------------|-----------------|--------------------|---------------|----------------------|--------------|
| 12-1/8 8-3/4 | 9-5/8 7 | 25.4 20 | New New | 160' 4630' | Cemented Cemented | 125 300 |

If changes in the above plans become advisable we will notify you before cementing or landing casing. We estimate that the first productive oil or gas sand should occur at a depth of about 4670 feet.

Additional information: The E 1/2 of Section 16 is dedicated to this well.

Approved Dec 29, 1952

except as follows:

OIL CONSERVATION COMMISSION

By Emory C Arnold

Title Oil and Gas Inspector Dist. #3

El Paso Natural Gas Company

Company or Operator

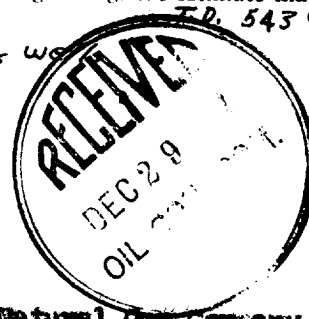
By [Signature]

Position Petroleum Engineer

Send communications regarding well to:

Name E. J. Coel

Address P. O. Box 997, Farmington, New Mexico



COMPANY EL PASO NATURAL GAS COMPANY

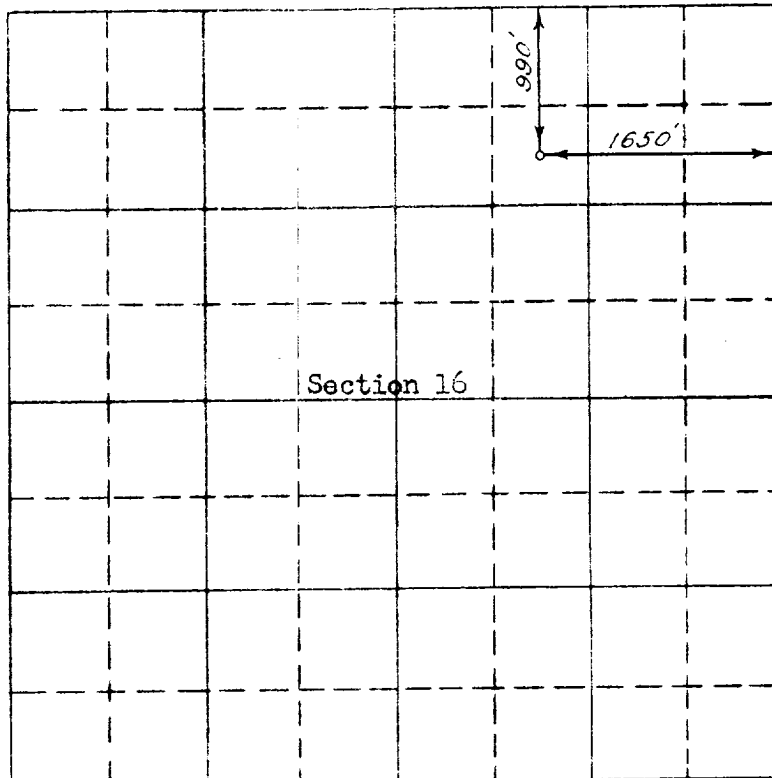
Well Name & No. BROOKHAVEN -- STATE NO. 2 Lease No E-286-14

Location 1650 ft. from the East Line & 990 ft. from the North Line

Being in the NW $\frac{1}{4}$ of the NE $\frac{1}{4}$

Sec. 16, T 31 N., R 10 W., N.M.P.M., San Juan County, New Mexico

Ground Elevation 6165.10



Scale -- 4 inches equals 1 mile

Surveyed December 1, 19 52


This is to certify that the above plat was prepared from field notes of actual surveys made by me or under my supervision and that the same are true and correct to the best of my knowledge and belief.

C. O. Walker

Registered Professional
Engineer and Land Surveyor.

Seal:

Farmington, New Mexico



OIL CONSERVATION COMMISSION

AZTEC DISTRICT OFFICE

No. Copies Received 3

DISTRIBUTION

| | NO. FURNISHED | |
|-------------------|------------------|---|
| Operator | 1 | |
| Santa Fe | 1 | |
| Proration Office | | |
| State Land Office | | |
| U. S. G. S. | | |
| Transporter | | |
| File | 1 | " |
| | | |