

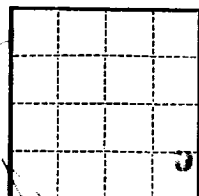
(SUBMIT IN TRIPLICATE)

UNITED STATES
DEPARTMENT OF THE INTERIOR
GEOLOGICAL SURVEY

Indian Agency **Navajo - Ute**
Tribal Councils

Allettee _____

Lease No. **14-20-600-3530**



SUNDRY NOTICES AND REPORTS ON WELLS

NOTICE OF INTENTION TO DRILL	<input checked="" type="checkbox"/>	SUBSEQUENT REPORT OF WATER SHUT-OFF	
NOTICE OF INTENTION TO CHANGE PLANS		SUBSEQUENT REPORT OF SHOOTING OR ACIDIZING	
NOTICE OF INTENTION TO TEST WATER SHUT-OFF		SUBSEQUENT REPORT OF ALTERING CASING	
NOTICE OF INTENTION TO REDRILL OR REPAIR WELL		SUBSEQUENT REPORT OF REDRILLING OR REPAIR	
NOTICE OF INTENTION TO SHOOT OR ACIDIZE		SUBSEQUENT REPORT OF ABANDONMENT	
NOTICE OF INTENTION TO PULL OR ALTER CASING		SUPPLEMENTARY WELL HISTORY	
NOTICE OF INTENTION TO ABANDON WELL			

(INDICATE ABOVE BY CHECK MARK NATURE OF REPORT, NOTICE, OR OTHER DATA)

6 April

1961

Well No. **AI** is located **600** ft. from **S** line and **600** ft. from **E** line of sec. **8**
SE 8 (1/4 Sec. and Sec. No.) **T-31 N, R-16 W** (Twp.) (Range) **N M P M** (Meridian)
Alcatraz (Field) **San Juan County** (County or Subdivision) **New Mexico** (State or Territory)

The elevation of the ~~center~~ **ground** above sea level is **5525** ft.

DETAILS OF WORK

(State names of and expected depths to objective sands; show sizes, weights, and lengths of proposed casings; indicate mudding jobs, cementing points, and all other important proposed work)

It is the intention to drill through the Dakota formation, but not more than 2000 feet below the surface of the ground. Rotary tools and air will be used. If the Gallup or Dakota are found to be productive, 4-1/2" casing will be set, the producing intervals perforated and the well produced through 2" tubing. Estimated total depth will be 2000 feet. 60 feet of 2-5/8" casing cemented to surface; 2000 feet of 4-1/2" casing cemented with 20 sacks.

I understand that this plan of work must receive approval in writing by the Geological Survey before operations may be commenced.


Company **Paul F. Rutledge**

Address **P. O. Box 2239**

Santa Fe, New Mexico

By **John V. Walker**

Title **Geologist**



NEW MEXICO OIL CONSERVATION COMMISSION

Well Location and Acreage Dedication Plat

SECTION A.

Date April 6, 1961

Operator PAUL RUTLEDGE DISTRICT 3 Lease No. 14-20-600-3530
 Well No. Unit Letter Section 8 Township 31N Range 16E NMPM
 Located 660 Feet From South Line, 660 Feet From East Line
 County San Juan G. L. Elevation 5525' Dedicated Acreage 40 Acres
 Name of Producing Formation Gallup or Dakota Pool Wildcat

1. Is the Operator the only owner* in the dedicated acreage outlined on the plat below? Yes No X
2. If the answer to question One is "No," have the interests of all the owners been consolidated by communitization agreement or otherwise? Yes X No If answer is "Yes," Type of Consolidation
 Designation of Operator

3. If the answer to question Two is "No," list all the owners and their respective interests below:

OWNER

LAND DESCRIPTION

RECEIVED

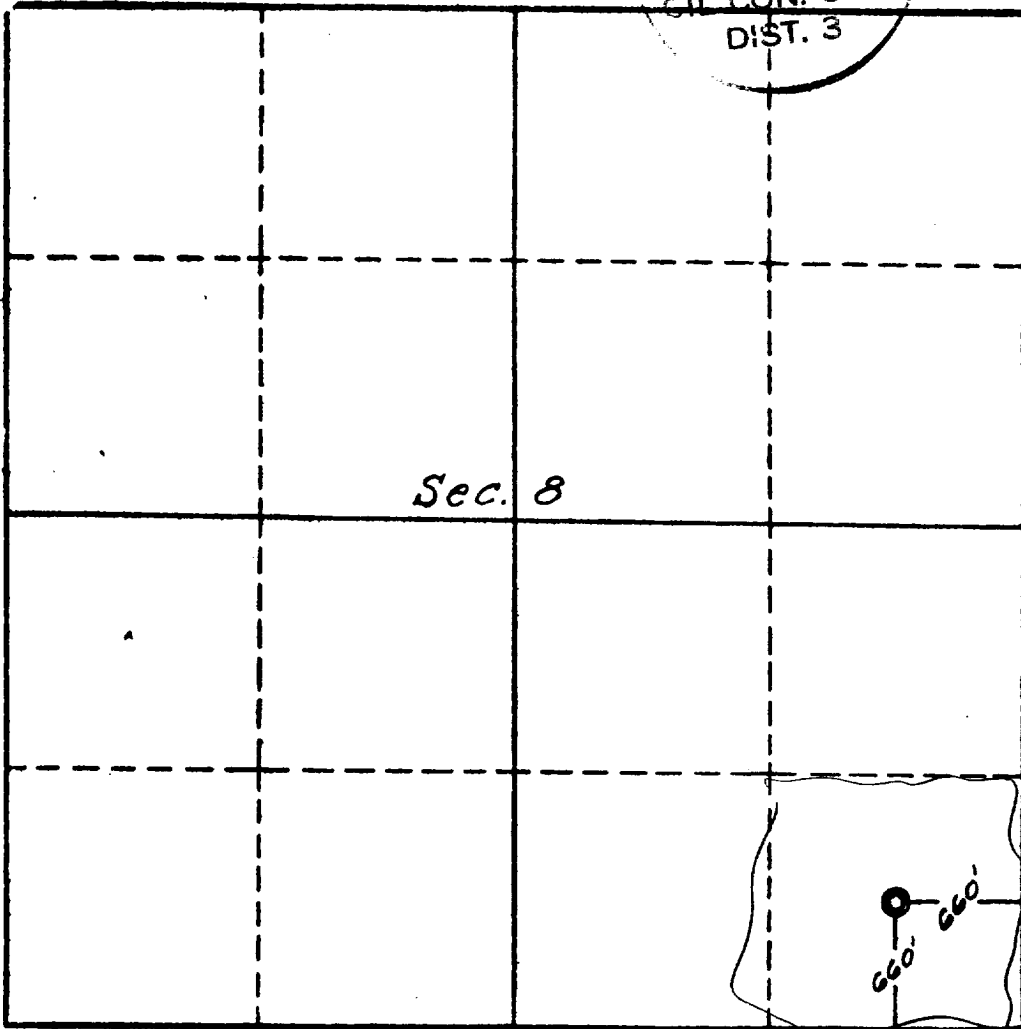
APR 11 1961

NEW MEX. OIL CON. COM.
DIST. 3

RECEIVED

APR 7 1961

SECTION B.



U. S. GEOLOGICAL SURVEY
FARMINGTON, NEW MEXICO

This is to certify that the information in Section A above is true and complete to the best of my knowledge and belief.

Paul F. Rutledge
(OPERATOR)

John V. Walker
(REPRESENTATIVE)

P. O. Box 2239
Santa Fe, N.M.

This is to certify that the information shown on the plat was plotted from actual survey and that the same is true and correct to the best of my knowledge and belief.



Date Surveyed 2-27-61

Four States Engineering Co.
FARMINGTON, NEW MEXICO

C. A. Hottel
REGISTERED ENGINEER OR
LAND SURVEYOR

Certificate No. 3084

