

(SUBMIT IN TRIPLICATE)

Durango District No. 12-31-60
Approval expires 12-31-60.

Indian Agency

~~The Mountain Tribal~~

Allottee ~~The "A"~~

Lease No. ~~11-20-60-00~~

UNITED STATES
DEPARTMENT OF THE INTERIOR
GEOLOGICAL SURVEY

SUNDRY NOTICES AND REPORTS ON WELLS

NOTICE OF INTENTION TO DRILL	<input checked="" type="checkbox"/>	SUBSEQUENT REPORT OF WATER SHUT-OFF	<div style="border: 1px solid black; padding: 5px; text-align: center;"> RECEIVED MAY 10 1960 U. S. GEOLOGICAL SURVEY DURANGO, COLO. </div>
NOTICE OF INTENTION TO CHANGE PLANS	<input type="checkbox"/>	SUBSEQUENT REPORT OF SHOOTING OR ACIDIZING	
NOTICE OF INTENTION TO TEST WATER SHUT-OFF	<input type="checkbox"/>	SUBSEQUENT REPORT OF ALTERING CASING	
NOTICE OF INTENTION TO REDRILL OR REPAIR WELL	<input type="checkbox"/>	SUBSEQUENT REPORT OF REDRILLING OR REPAIR	
NOTICE OF INTENTION TO SHOOT OR ACIDIZE	<input type="checkbox"/>	SUBSEQUENT REPORT OF ABANDONMENT	
NOTICE OF INTENTION TO PULL OR ALTER CASING	<input type="checkbox"/>	SUPPLEMENTARY WELL HISTORY	
NOTICE OF INTENTION TO ABANDON WELL	<input type="checkbox"/>		

(INDICATE ABOVE BY CHECK MARK NATURE OF REPORT, NOTICE, OR OTHER DATA)

Well No. 4 is located 700 ft. from S line and 1000 ft. from E line of sec. 9
SE 1/4 Section 9 21N 14W R.M.P.M.
 (1/4 Sec. and Sec. No.) (Twp.) (Range) (Meridian)
Undiscovered-Debate San Juan New Mexico
 (Field) (County or Subdivision) (State or Territory)

The elevation of the derrick floor above sea level is _____ ft.

DETAILS OF WORK

(State names of and expected depths to objective sands; show sizes, weights, and lengths of proposed casings; indicate mudlogging jobs, cementing points, and all other important proposed work)

It is our intention to drill well No. 4 to around 3500' to test the Debate formation. The Gallup formation will also be tested, and if both formations are productive, the well will be dual completed.


Our casing program is as follows:

120' 10-3/4" OD casing 32.73# 11-40, cemented with 175 sacks of cement, circulated.
 2900' 7" OD casing 20# J-55, set at 2900' and cemented with 100 sacks cement around shoe and 125 sacks through "B" tool set at around 1350'.
 1100' 9" OD casing liner 21.5# J-55, set at 2100'-2900' and cemented with 125 sacks around shoe and liner hanger spaced with 100 sacks cement.

I understand that this plan of work must receive approval in writing by the Geological Survey before operations may be commenced.

Company SKELLY OIL COMPANY
 Box 426
 Address Farmington, New Mexico

By (Signed) P. E. Cosper
 Title District Superintendent



NEW MEXICO OIL CONSERVATION COMMISSION
WELL LOCATION AND ACREAGE DEDICATION PLAT

FORM C-128
Revised 5/1/57

SEE INSTRUCTIONS FOR COMPLETING THIS FORM ON THE REVERSE SIDE

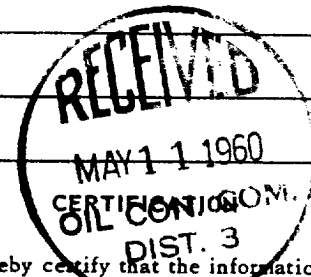
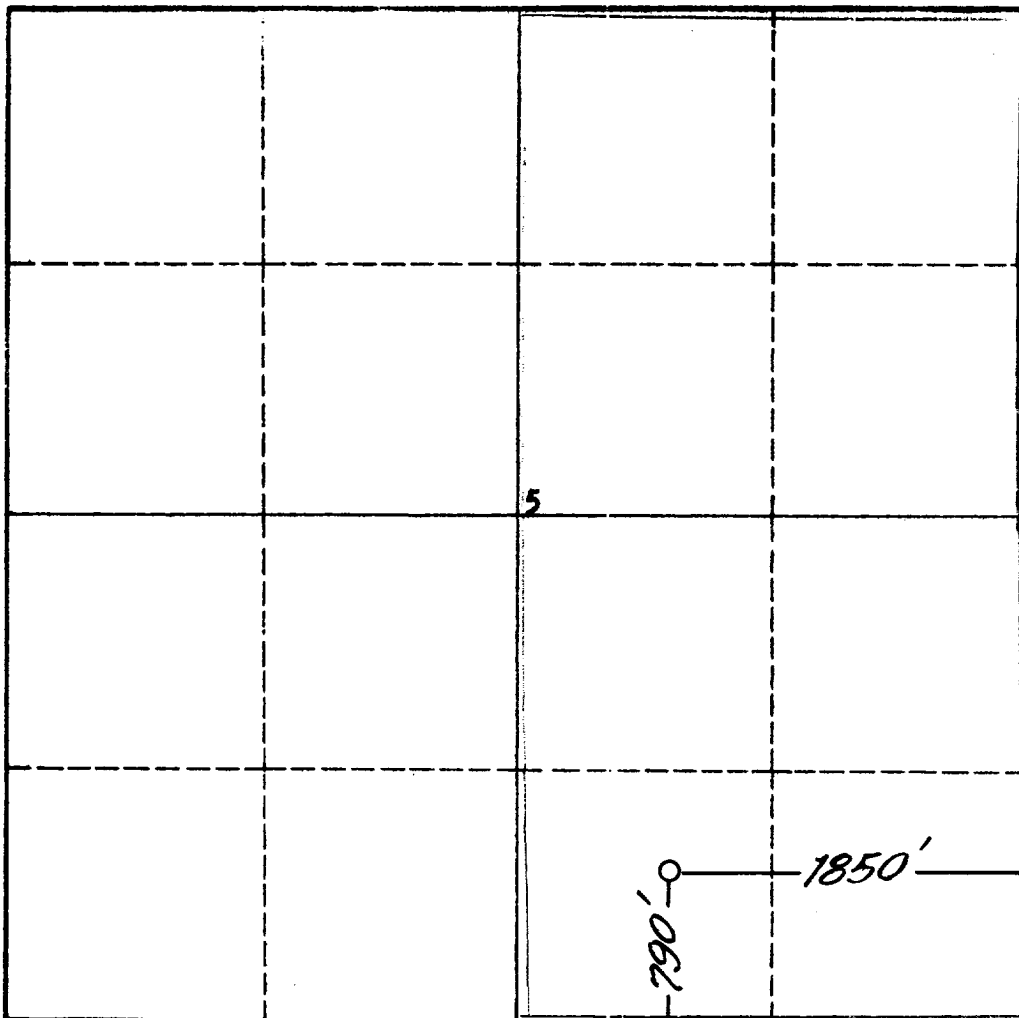
SECTION A

Operator SKELLY OIL COMPANY			Lease UTE "A"		Well No. 4
Unit Letter 0	Section 5	Township 31 NORTH	Range 14 WEST	County SAN JUAN	
Actual Footage Location of Well: 790 feet from the SOUTH line and 1850 feet from the EAST line					
Ground Level Elev.	Producing Formation Dakota		Pool Undesignated	Dedicated Acreage: 320 Acres	

1. Is the Operator the only owner in the dedicated acreage outlined on the plat below? YES ☒ NO ☐ ("Owner" means the person who has the right to drill into and to produce from any pool and to appropriate the production either for himself or for himself and another. (65-3-29 (e) NMSA 1935 Comp.)
2. If the answer to question one is "no," have the interests of all the owners been consolidated by communitization agreement or otherwise? YES ☐ NO ☐ If answer is "yes," Type of Consolidation _____
3. If the answer to question two is "no," list all the owners and their respective interests below:

Owner	Land Description
-------	------------------

SECTION B



I hereby certify that the information in SECTION A above is true and complete to the best of my knowledge and belief.

Name
(Signed) **P. E. Cosper**

Position
District Superintendent

Company
Skelly Oil Company

Date
May 9, 1960

I hereby certify that the well location shown on the plat in SECTION B was plotted from field notes of actual surveys made by me or under my supervision, and that the same is true and correct to the best of my knowledge and belief.

Date Surveyed
19 April 1960

Registered Professional Engineer and/or Land Surveyor
James P. Leese

Certificate No. **1463**

INSTRUCTIONS FOR COMPLETION OF FORM C-128

1. Operator shall furnish and certify to the information called for in Section A.
2. Operator shall outline the dedicated acreage for *both* oil and gas wells on the plat in Section B.
3. A registered professional engineer or land surveyor registered in the State of New Mexico or approved by the Commission shall show on the plat the location of the well and certify this information in the space provided.
4. All distances shown on the plat must be from the outer boundaries of the Section.
5. If additional space is needed for listing owners and their respective interests as required in question 3 of Section A, please use space below.