

Case # 1  
PO Box 1980, Hobbs, NM 88241-1980  
  
District II  
PO Drawer 111, Artesia, NM 88211-0719  
  
District III  
1000 Rio Brazos Rd., Aztec, NM 87410  
  
District IV  
PO Box 2088, Santa Fe, NM 87504-2088

Form C-104  
Revised February 21, 1994  
Instructions on back  
Submit to Appropriate District Office  
5 Copies

☐ AMENDED REPORT

I. REQUEST FOR ALLOWABLE AND AUTHORIZATION TO TRANSPORT

<sup>1</sup> Operator Name and Address  Taurus Exploration U.S.A., Inc. 2101 Sixth Avenue North Birmingham, AL 32503-2784		<sup>2</sup> OGRID Number  162928
		<sup>3</sup> Reason for Filing Code  CO - 8/1/97
<sup>4</sup> API Number  30-045-11010	<sup>5</sup> Pool Name  BLANCO MESAVERDE (PRORATED GAS)	<sup>6</sup> Pool Code  72319
<sup>7</sup> Property Code  006935	<sup>8</sup> Property Name  CULPEPPER MARTIN	<sup>9</sup> Well Number  #4

II. <sup>10</sup> Surface Location

<sup>11</sup> U/I or lot no. N	<sup>12</sup> Section 6	<sup>13</sup> Township 031N	<sup>14</sup> Range 012W	<sup>15</sup> Lot Idn	<sup>16</sup> Feet from the 790	<sup>17</sup> North/South Line S	<sup>18</sup> Feet from the 1850	<sup>19</sup> East/West Line W	<sup>20</sup> County SAN JUAN
-----------------------------------	----------------------------	--------------------------------	-----------------------------	-----------------------	------------------------------------	-------------------------------------	-------------------------------------	-----------------------------------	----------------------------------

III. Bottom Hole Location

<sup>21</sup> U/I or lot no.	<sup>22</sup> Section	<sup>23</sup> Township	<sup>24</sup> Range	<sup>25</sup> Lot Idn	<sup>26</sup> Feet from the	<sup>27</sup> North/South Line	<sup>28</sup> Feet from the	<sup>29</sup> East/West Line	<sup>30</sup> County
<sup>31</sup> Use Code	<sup>32</sup> Producing Method Code	<sup>33</sup> Gas Connection Date	<sup>34</sup> C-129 Permit Number	<sup>35</sup> C-129 Effective Date	<sup>36</sup> C-129 Expiration Date				

III. Oil and Gas Transporters

<sup>37</sup> Transporter OGRID	<sup>38</sup> Transporter Name and Address	<sup>39</sup> POD	<sup>40</sup> O/G	<sup>41</sup> POD ULSTR Location and Description
	WILLIAMS FIELD SERVICES PO Box 58900 SALT LAKE, UT 84158			

IV. Produced Water

<sup>42</sup> POD	<sup>43</sup> POD ULSTR Location and Description
-------------------	--

V. Well Completion Data



<sup>44</sup> Spud Date	<sup>45</sup> Ready Date	<sup>46</sup> TD	<sup>47</sup> PBTD	<sup>48</sup> Perforations
<sup>49</sup> Hole Size	<sup>50</sup> Casing & Tubing Size	<sup>51</sup> Depth Set	<sup>52</sup> Sacks Cement	

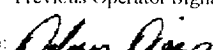
RECEIVED  
DEC 30 1997

OIL CON. DIV.

VI. Well Test Data

<sup>53</sup> Date New Oil	<sup>54</sup> Gas Delivery Date	<sup>55</sup> Test Date	<sup>56</sup> Test Length	<sup>57</sup> Thg. Pressure	<sup>58</sup> Test Pressure
<sup>59</sup> Choke Size	<sup>60</sup> Oil	<sup>61</sup> Water	<sup>62</sup> Gas	<sup>63</sup> AOF	<sup>64</sup> Test Method

<sup>65</sup> I hereby certify that the rules of the Oil Conservation Division have been complied with and that the information given above is true and complete to the best of my knowledge and belief.  		<b>OIL CONSERVATION DIVISION</b>	
Printed Name: Gary M. Brink		Approved by: 	
Title: Production Superintendent		Title: SUPERVISOR DISTRICT #3	
Date: 12/30/97		Approved Date: DEC 30 1997	
Phone: (205) 326-2710			

<sup>66</sup> If this is a change of operator fill in the OGRID number and name of the previous operator 14538 Burlington Resources Oil & Gas Co			
Previous Operator Signature	Printed Name	Title	Date
Signature: 	Dolores Diaz	Production Associate	12/18/97

District I  
PO Box 1980, Hobbs, NM 88241-1980

District II  
P.O. Drawer DD, Artesia, NM 88211-0719

District III  
1000 Rio Brazos Rd., Aztec, NM 87410

District IV  
PO Box 2088, Santa Fe, NM 87504-2088

Form C-104  
Revised February 21, 1994  
Instructions on back  
Submit to Appropriate District Office  
5 Copies

☐ AMENDED REPORT

I. REQUEST FOR ALLOWABLE AND AUTHORIZATION TO TRANSPORT

<sup>1</sup> Operator Name and Address Taurus Exploration U.S.A., Inc. 2101 Sixth Avenue North Birmingham, AL 32503-2734		<sup>2</sup> OGRID Number 162928
		<sup>4</sup> Reason for Filing Code CO - 8/1/97
<sup>3</sup> API Number 30-045-11010	<sup>5</sup> Pool Name BASIN DAKOTA (PRORATED GAS)	<sup>6</sup> Pool Code 71599
<sup>7</sup> Property Code 006035	<sup>8</sup> Property Name CULPEPPER MARTIN	<sup>9</sup> Well Number #4

II. <sup>10</sup> Surface Location

<sup>11</sup> U/I or lot no. N	<sup>12</sup> Section 6	<sup>13</sup> Township 031N	<sup>14</sup> Range 012W	<sup>15</sup> Lot.Idn	<sup>16</sup> Feet from the 790	<sup>17</sup> North/South Line S	<sup>18</sup> Feet from the 1850	<sup>19</sup> East/West Line W	<sup>20</sup> County SAN JUAN
-----------------------------------	----------------------------	--------------------------------	-----------------------------	-----------------------	------------------------------------	-------------------------------------	-------------------------------------	-----------------------------------	----------------------------------

III. Bottom Hole Location

<sup>21</sup> U/I or lot no.	<sup>22</sup> Section	<sup>23</sup> Township	<sup>24</sup> Range	<sup>25</sup> Lot.Idn	<sup>26</sup> Feet from the	<sup>27</sup> North/South Line	<sup>28</sup> Feet from the	<sup>29</sup> East/West Line	<sup>30</sup> County
<sup>31</sup> Use Code	<sup>32</sup> Producing Method Code	<sup>33</sup> Gas Connection Date	<sup>34</sup> C-129 Permit Number	<sup>35</sup> C-129 Effective Date	<sup>36</sup> C-129 Expiration Date				

III Oil and Gas Transporters

<sup>37</sup> Transporter OGRID	<sup>38</sup> Transporter Name and Address	<sup>39</sup> POD	<sup>40</sup> O/G	<sup>41</sup> POD U/I,STR Location and Description
	WILLIAMS FIELD SERVICE PO BOX 58900 SALT LAKE CITY, UT 84158			
9018	Grant Industries 5764 US Hwy 64 Farmington, NM 87401	1532210	O	N-06-T031N-R012W

IV. Produced Water

<sup>42</sup> POD	<sup>43</sup> POD U/I,STR Location and Description
-------------------	--

V. Well Completion Data

<sup>44</sup> Spud Date	<sup>45</sup> Ready Date	<sup>46</sup> TD	<sup>47</sup> PBDT	<sup>48</sup> Perforations
<sup>49</sup> Hole Size	<sup>50</sup> Casing & Tubing Size	<sup>51</sup> Depth Set	<sup>52</sup> Sacks Cement	

VI. Well Test Data

<sup>53</sup> Date New Oil	<sup>54</sup> Gas Delivery Date	<sup>55</sup> Test Date	<sup>56</sup> Test Length	<sup>57</sup> Tbg. Pressure	<sup>58</sup> Csg. Pressure
<sup>59</sup> Choke Size	<sup>60</sup> Oil	<sup>61</sup> Water	<sup>62</sup> Gas	<sup>63</sup> AOP	<sup>64</sup> Test Method

I hereby certify that the rules of the Oil Conservation Division have been complied with and that the information given above is true and complete to the best of my knowledge and belief.

Printed Name: Joe D. Niederhoffer

Title: General Manager -- San Juan Basin

Date: 12/29/97

Phone  
(205) 326-2710

OIL CONSERVATION DIVISION

Approved by:

SUPERVISOR DISTRICT #3

Approved Date:

DEC 30 1997

<sup>65</sup> If this is a change of operator fill in the OGRID number and name of the previous operator

14538 Burlington Resources Oil & Gas Co.

Previous Operator Signature

Printed Name

Title

Date

Signature: Dolores Diaz

Dolores Diaz

Production Associate

12/18/97