


(SUBMIT IN TRIPLICATE)

Indian Agency Havasupai

UNITED STATES  
DEPARTMENT OF THE INTERIOR  
GEOLOGICAL SURVEY

Allottee \_\_\_\_\_

Lease No. 11-02-607-0733



SUNDRY NOTICES AND REPORTS ON WELLS

NOTICE OF INTENTION TO DRILL	SUBSEQUENT REPORT OF WATER SHUT-OFF	
NOTICE OF INTENTION TO CHANGE PLANS	SUBSEQUENT REPORT OF SHOOTING OR ACIDIZING	
NOTICE OF INTENTION TO TEST WATER SHUT-OFF	SUBSEQUENT REPORT OF ALTERING CASING	
NOTICE OF INTENTION TO REDRILL OR REPAIR WELL	SUBSEQUENT REPORT OF REDRILLING OR REPAIR	
NOTICE OF INTENTION TO SHOOT OR ACIDIZE	SUBSEQUENT REPORT OF ABANDONMENT	
NOTICE OF INTENTION TO PULL OR ALTER CASING	SUPPLEMENTARY WELL HISTORY	
NOTICE OF INTENTION TO ABANDON WELL	<u>WATER SHUT-OFF</u>	<u>1</u>

(INDICATE ABOVE BY CHECK MARK NATURE OF REPORT, NOTICE, OR OTHER DATA)

May 20, 19 63

Havasupai Tribe of Indians  
Well No. 23 is located 660 ft. from S line and 460 ft. from W line of sec. 1

SW 1/4 Section 1  
(1/4 Sec. and Sec. No.)

31N  
(Twp.)

17E  
(Range)

R17N  
(Meridian)

Havasupai Valley  
(Field)

San Juan  
(County or Subdivision)

New Mexico  
(State or Territory)

The elevation of the derrick floor above sea level is 5200 ft. 5200' ungraded

DETAILS OF WORK

(State names of and expected depths to objective sands; show sizes, weights, and lengths of proposed casings; indicate mudding jobs, cementing points, and all other important proposed work)

Ground level elevation changed from 5200' to 5202' ungraded.

RECEIVED  
MAY 21 1963  
U. S. GEOLOGICAL SURVEY  
FARMINGTON, NEW MEXICO

I understand that this plan of work must receive approval in writing by the Geological Survey before operations may be commenced.

Company Humble Oil & Refining Company

Address P. O. Box 3002

Durango, Colorado

By COPY (ORIGINAL SIGNED) B. M. BRADLEY

Title Dist. Eng.

## NEW MEXICO OIL CONSERVATION COMMISSION

## Well Location and Acreage Dedication Plat

Section A.

Date **MAY 20 1963**


Operator **HUMBLE OIL & REFINING COMPANY** Lease **NAVAJO TRIBE OF INDIANS "G"**  
 Well No. **13** Unit Letter **M** Section **1** Township **31 North** Range **17 West** NMPM  
 Located **660** Feet From **South** Line, **660** Feet From **West** Line  
 County **San Juan** G. L. Elevation **5282' ungraded** Dedicated Acreage **40** Acres  
 Name of Producing Formation **Ballup** Pool **unnamed**

1. Is the Operator the only owner in the dedicated acreage outlined on the plat below?  
 Yes ☒ No ☐
2. If the answer to question one is "no", have the interests of all the owners been consolidated by communitization agreement or otherwise? Yes ☐ No ☐ If answer is "yes", Type of Consolidation.

3. If the answer to question two is "no", list all the owners and their respective interests below:

Owner

Land Description



## Section B.

This is to certify that the information in Section A above is true and complete to the best of my knowledge and belief.

HUMBLE OIL &amp; REFINING COMPANY

COPY (ORIGINAL SIGNED) **D. M. BRADLEY**


(Representative)

P. O. BOX **3082**

(Address)

Durango, Colorado

Note: All distances must be from outer boundaries of section.



0 330 660 990 1320 1650 1980 2310 2640 2000 1500 1000 500 0

Scale 4 inches equal 1 mile

This is to certify that the above plat was prepared from field notes of actual surveys made by me or under my supervision and that the same are true and correct to the best of my knowledge and belief.

Date Surveyed **18 April 1963**

*Robert F. Hunt*  
 Registered Professional Engineer and/or Land Surveyor


(SUBMIT IN TRIPLICATE)

Indian Agency Bureau

UNITED STATES  
DEPARTMENT OF THE INTERIOR  
GEOLOGICAL SURVEY

Allettee \_\_\_\_\_

Lease No. 24-20-403-0010



SUNDRY NOTICES AND REPORTS ON WELLS

RECEIVED

NOTICE OF INTENTION TO DRILL	SUBSEQUENT REPORT OF WATER SHUT-OFF	
NOTICE OF INTENTION TO CHANGE PLANS	SUBSEQUENT REPORT OF SHOOTING OR ACIDIZING	
NOTICE OF INTENTION TO TEST WATER SHUT-OFF	SUBSEQUENT REPORT OF ALTERING CASING	
NOTICE OF INTENTION TO REDRILL OR REPAIR WELL	SUBSEQUENT REPORT OF REDRILLING OR REPAIR	
NOTICE OF INTENTION TO SHOOT OR ACIDIZE	SUBSEQUENT REPORT OF ABANDONMENT	
NOTICE OF INTENTION TO PULL OR ALTER CASING	SUPPLEMENTARY WELL HISTORY	
NOTICE OF INTENTION TO ABANDON WELL	CASING, PERFORATION, FRAC AND COMPLETION RECORD	X

(INDICATE ABOVE BY CHECK MARK NATURE OF REPORT, NOTICE, OR OTHER DATA)

June 11, 1963

Bureau Tribe of Indians  
Well No. 23 is located 660 ft. from S line and 660 ft. from W line of sec. 1

SW SW Section 1  
(1/4 Sec. and Sec. No.)

12N  
(Twp.)

12W  
(Range)

107N  
(Meridian)

Barrenburg Gulch  
(Field)

San Juan  
(County or Subdivision)

New Mexico  
(State or Territory)

The elevation of the derrick floor above sea level is - ft. 2000' Ungraded G. 1

RECEIVED  
JUN 17 1963  
OIL CON. COM.  
DIST. 3

DETAILS OF WORK

(State names of and expected depths to objective sands; show sizes, weights, and lengths of proposed casings; indicate mudding jobs, cementing points, and all other important proposed work)

TD 1190', FMS 1149'.

Set 2-jts. 8-5/8" casing @ 72', cemented w/30 cu. plus 21 Cuft. Set 3-jts. 4 1/2" casing @ 1190', cemented w/100 cu. Packed.

Perforated: 1134-44' w/2 holes/ft.

Flow tested w/3000 gals. Lease crude w/6000/ 20-40 and 2000/ 10-30 water wet sand plus 100 gals. Washwater. Avg. Inj. rate 27.4 BPM. Breakdown press. 2200/ min. 1400/. SI press. 7750, 25 min. 600/. Pump testing, trying to recover lead oil.

Completed 6-10-63, temporarily shut-in, waiting on waterflood plans. Have 70 bbls. lead oil to recover.

I understand that this plan of work must receive approval in writing by the Geological Survey before operations may be commenced.

Company Bureau Oil & Refining Company

Address P. O. Box 3002

Bureau, Colorado

By COPY ( ORIGINAL SIGNED ) B. M. BRADLEY

Title Dist. Supt.