

NEW MEXICO OIL CONSERVATION COMMISSION


NOTICE OF INTENTION TO DRILL

See Rules 101 and 1104.

If changes in the proposed plan are considered advisable, a copy of this notice showing such changes will be returned to the sender. Submit this notice in triplicate. One copy will be returned following approval.

Dallas, Texas

Place



Notice hereby is given that it is our intention to commence the drilling of a well to be known as

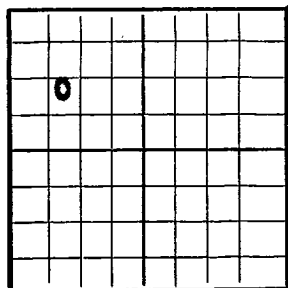
Astec Oil & Gas Company's **Dusenbery** well No. **1** in **SW 1/4**
 of Sec. **6**, T. **31-N**, R. **11-W**, N. M., P. M., **La Plata Field**, **San Juan** County.
 Lease

The well is **1650'** feet from (N.) (~~S.~~) line and **990'** feet from
 (~~E.~~) (W.) line of the above section.

(Give location from section lines. Cross out wrong directions.)

If state land the oil and gas lease is No. _____ Assignment No. _____
 If patented land the owner is **Edward B. Dusenbery & Cornelia N. Dusenbery**
 Address **Astec, New Mexico**

If government land the permittee is **Communitized Unit: Feeland, Dusen-**
 Address **bery, Lots 5 and 6; Federal Land**
S.F. 078115, Grenier, Lots 3, 4 and 7;
 The lessee is **SW 1/4; E 1/2 SW 1/4**
 Address _____



AREA 640 ACRES

LOCATE WELL CORRECTLY

We propose to drill well with drilling equipment as follows: **Rotary to Top of Point**

Lookout, approximately 5350' and completed with Cable tools to a total depth of about 5700'.

The status of a bond for this well in conformance with Rule 101 of the General Rules and Regulations of the Commission is as follows: **Company maintains a blanket bond.**

We propose to use the following strings of casing and to land or cement them as indicated:

Size of Hole	Size of Casing	Weight Per Foot	New or Second Hand	Depth	Landed or Cemented	Sacks Cement
	9-5/8"			200'	cemented	75
	5-1/2"			5350'	cemented	200
	2" tubing			5700'		

If changes in the above plans become advisable we will notify you before cementing or landing casing. We estimate that the first productive oil or gas sand should occur at a depth of about **5350'** feet.

Additional information: **well will be shot with approximately 800 quarts of nitroglycerine from 5400' to 5700'.**

Approved June 22, 1951, 19____

except as follows:

AZTEC OIL & GAS COMPANY

Company or Operator

By Law Thompson

Position **Chief Engineer**

Send communications regarding well to:

Name **AZTEC OIL & GAS COMPANY**

Address **1104 Burt Building, Dallas, Texas**

OIL CONSERVATION COMMISSION,

By Al Green

Title **Oil and Gas Inspector Dist. #3.**



Company AZTEC OIL & GAS COMPANY
~~XX~~

Lease Dusenbery Well No. 1

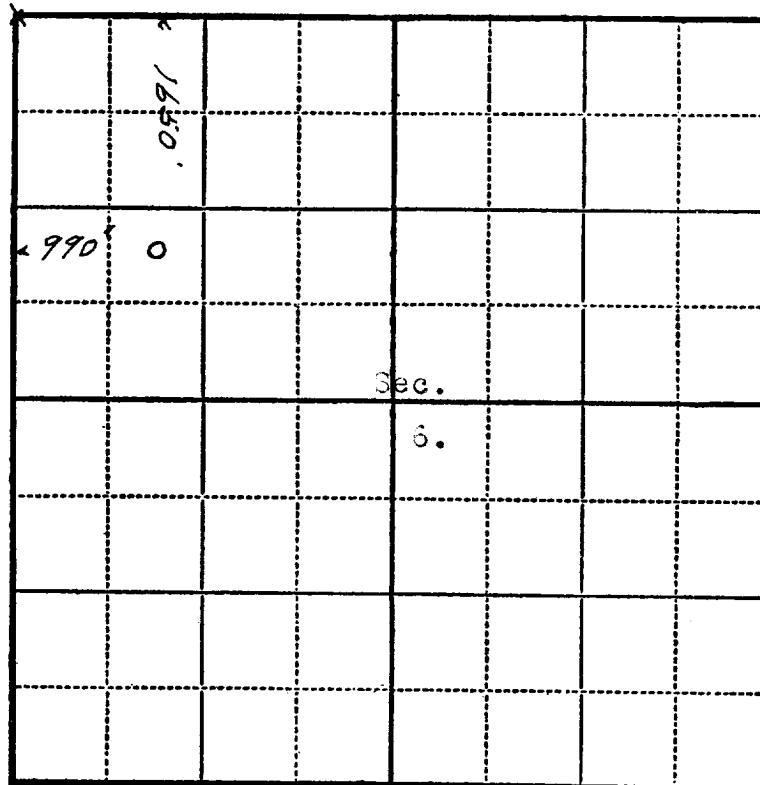
Sec. 6. T. 31. N., R. 11. W., N.M.P.M.

Location 1650' from North & 990' from West lines.

San Juan County

E1. 6468

New Mexico



Scale—4 inches equals 1 mile.

This is to certify that the above plat was prepared from field notes of actual surveys made by me or under my supervision and that the same are true and correct to the best of my knowledge and belief.

Seal:

H. H. Miller
Registered Professional
Engineer and Land Surveyor.

Farmington, New Mexico

Surveyed March 16, 1951.