


Submit 3 Copies To Appropriate District
Office
District I
1625 N. French Dr., Hobbs, NM 87240
District II
811 South First, Artesia, NM 87210
District III
1000 Rio Brazos Rd., Aztec, NM 87410
District IV
2040 South Pacheco, Santa Fe, NM 87505

State of New Mexico
Energy, Minerals and Natural Resources

OIL CONSERVATION DIVISION
2040 South Pacheco
Santa Fe, NM 87505

Form C-103
Revised March 25, 1999

SUNDRY NOTICES AND REPORTS ON WELLS (DO NOT USE THIS FORM FOR PROPOSALS TO DRILL OR TO DEEPEN OR PLUG BACK TO A DIFFERENT RESERVOIR. USE "APPLICATION FOR PERMIT" (FORM C-104) FOR SUCH PROPOSALS.)		WELL API NO. 30-045-11106
1. Type of Well: Oil Well <input type="checkbox"/> Gas Well <input checked="" type="checkbox"/> Other		5. Indicate Type of Lease STATE <input checked="" type="checkbox"/> FEE <input type="checkbox"/>
2. Name of Operator Phillips Petroleum Company		6. State Oil & Gas Lease No. E-503-9
3. Address of Operator 5525 Highway 64, NBU 3004, Farmington, NM 87401		7. Lease Name or Unit Agreement Name: Juan 32-7 Unit 009260
4. Well Location Unit Letter N : 1050' feet from the South line and 1750' feet from the West line Section 32 Township 32N Range 7W NMPM County San Juan		Well No. SJ 32-7 Unit #10
10. Elevation (Show whether DR, RKB, RT, GR, etc.) 6538' GL		Pool name or Wildcat Blanco MV 72319



11. Check Appropriate Box to Indicate Nature of Notice, Report, or Other Data

NOTICE OF INTENTION TO:

- PERFORM REMEDIAL WORK ☐ PLUG AND ABANDON ☐
TEMPORARILY ABANDON ☐ CHANGE PLANS ☐
PULL OR ALTER CASING ☐ MULTIPLE COMPLETION ☒
OTHER: Add PC pay to MV & commingle production ☒

SUBSEQUENT REPORT OF:

- REMEDIAL WORK ☐ ALTERING CASING ☐
COMMENCE DRILLING OPNS. ☐ PLUG AND ABANDONMENT ☐
CASING TEST AND CEMENT JOB ☐
OTHER: ☐

12. Describe Proposed or Completed Operations (Clearly state all pertinent details, and give pertinent dates, including estimated date of starting any proposed work). SEE RULE 1103. For Multiple Completions: Attach wellbore diagram of proposed completion or recompilation.

Plans are to add the Pictured Cliff interval to the existing Mesaverde well and then commingle production from both zones per Order R11210. The individual DHC application sundry detailing the MV forecast will be filed and approved before actual commingle occurs. Brief details of the procedure we will use are as follow:

MIRU. COOH w/production tubing. Isolate existing Mesaverde interval with a bridge plug. Pressure test the casing and remediate if casing fails pressure test. Run GR/CCL/CBL and remediate with cement if the interval completing isn't adequately covered. Perforate and stimulate the Pictured Cliffs. Remove bridge plug and return well to production with the Mesaverde and Pictured Cliffs commingled.

I hereby certify that the information above is true and complete to the best of my knowledge and belief.

SIGNATURE Patsy Clugston TITLE Sr. Regulatory/Proration Clerk DATE 3/2/01

Type or print name Patsy Clugston Telephone No. 505-599-3454

(This space for State use)

APPROVED BY Original Signed by STEVEN N. HAYDEN

Conditions of approval, if any:

DEPUTY OIL & GAS INSPECTOR, DIST. 3

JAN - 6 2001

TITLE _____ DATE _____

District I
1625 N. French Dr., Hobbs, NM 88240

District II
811 South First, Artesia, NM 88210

District III
1000 Rio Brazos Rd., Aztec, NM 87410

District IV
1220 S. St. Francis Dr., Santa Fe, NM 87505

State of New Mexico
Energy, Minerals & Natural Resources Department

Form C-10
Revised August 15, 200

OIL CONSERVATION DIVISION
1220 South St. Francis Dr.
Santa Fe, NM 87505

Submit to Appropriate District Office
State Lease - 4 Copie
Fee Lease - 3 Copie

☐ AMENDED REPOR

WELL LOCATION AND ACREAGE DEDICATION PLAT

¹ API Number 30-045-11106	² Pool Code 80690	³ Pool Name South Los Pinos Fruitland Sands, PC
⁴ Property Code 009260	⁵ Property Name San Juan 32-7 Unit	⁶ Well Number #10
⁷ OGRID No. 017654	⁸ Operator Name Phillips Petroleum Company	⁹ Elevation 6538'

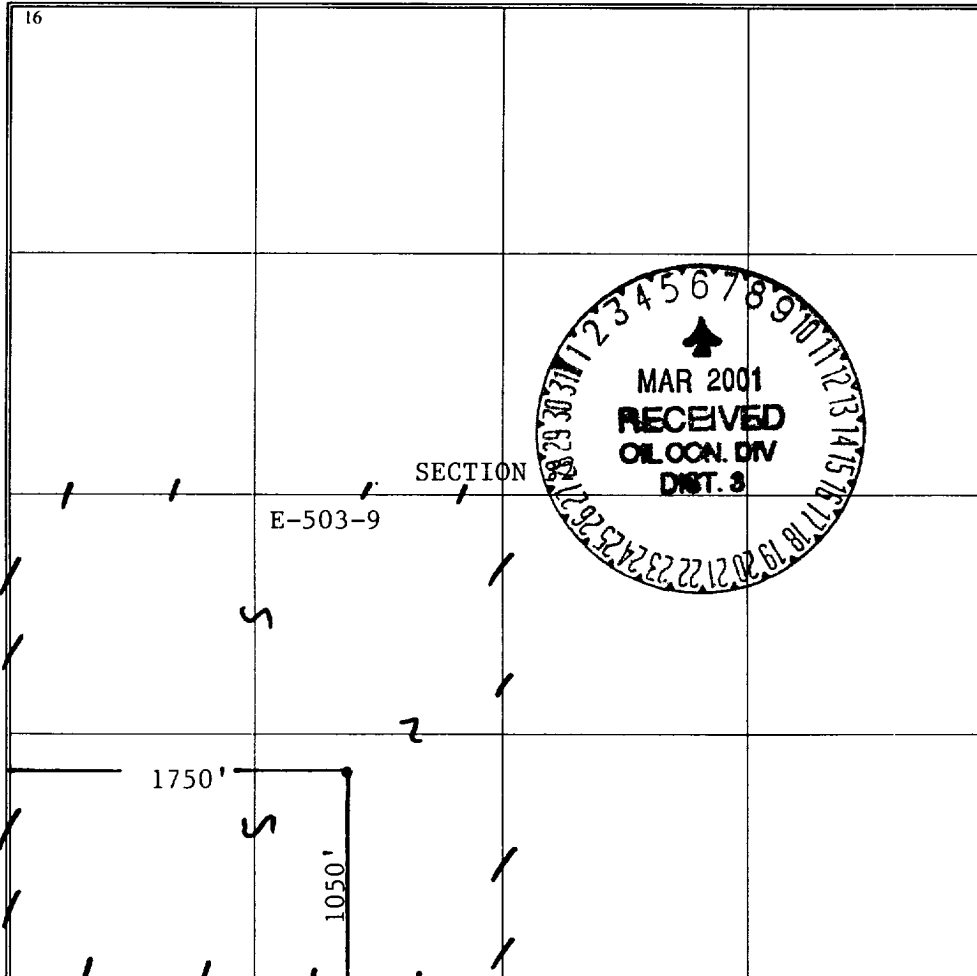

¹⁰ Surface Location

UL or lot no. N	Section 32	Township 32N	Range 7W	Lot Idn	Feet from the 1050	North/South line South	Feet from the 1750	East/West line West	County San Juan
--------------------	---------------	-----------------	-------------	---------	-----------------------	---------------------------	-----------------------	------------------------	--------------------

¹¹ Bottom Hole Location If Different From Surface

UL or lot no. N	Section	Township	Range	Lot Idn	Feet from the	North/South line	Feet from the	East/West line	County
¹² Dedicated Acres 160 SW/4	¹³ Joint or Infill	¹⁴ Consolidation Code U	¹⁵ Order No.						

NO ALLOWABLE WILL BE ASSIGNED TO THIS COMPLETION UNTIL ALL INTERESTS HAVE BEEN CONSOLIDATED OR A NON-STANDARD UNIT HAS BEEN APPROVED BY THE DIVISION

¹⁶ 	¹⁷ OPERATOR CERTIFICATION <i>I hereby certify that the information contained herein is true and complete to the best of my knowledge and belief.</i>  Signature Patsy Clugston Printed Name Sr. Regulatory/Proration Clerk Title March 2, 2001 Date
	¹⁸ SURVEYOR CERTIFICATION <i>I hereby certify that the well location shown on this plat was plotted from field notes of actual surveys made by me or under my supervision, and that the same is true and correct to the best of my belief.</i> <u>see original plat</u> Date of Survey signed by James P. Leese on 8-17-55 1463 Certificate Number