

AZTEC OIL & GAS COMPANY

P. O. DRAWER 570
FARMINGTON, NEW MEXICO 87401

May 26, 1972

New Mexico Oil Conservation Commission
1000 Rio Brazos Road
Aztec, New Mexico

Gentlemen:


The following is the deviation record for Aztec Oil & Gas Company's
Burnt Mesa #1 well located in Section 25, T32N, R7W, San Juan
County, New Mexico.

Dev. 1/2 deg @ 315'
Dev. 3/4 deg @ 800'
Dev. 1 deg @ 1185'
Dev. 1 deg @ 1595'
Dev. 1-1/4 deg @ 1734'
Dev. 2 deg @ 2211'

Dev. 2-1/2 deg @ 2503'
Dev. 2-1/2 deg @ 2809'
Dev. 3 deg @ 3019'
Dev. 2-1/2 deg @ 3449'
Dev. 2-1/2 deg @ 3790'

Yours truly,

AZTEC OIL & GAS COMPANY

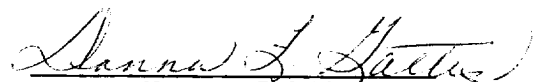



Joe C. Salmon
District Superintendent

JCS/dg

State of New Mexico
County of San Juan

The foregoing instrument was acknowledged before me this _____
day of May, 1972, by Joe C. Salmon of Aztec Oil & Gas, on behalf of
said Company.


Notary Public

My commission expires: 11-20-74