

# AZTEC OIL & GAS COMPANY

P. O. DRAWER 570  
FARMINGTON, NEW MEXICO 87401

August 12, 1975

New Mexico Oil Conservation Commission  
1000 Rio Brazos Road  
Aztec, New Mexico 87410

Gentlemen:


The following is the deviation record for Aztec Oil & Gas Company's  
Grenier #1A well located in Section 6-T31N-R11W, San Juan County,  
New Mexico.

Dev 1/2 degree @ 338'  
Dev 1/2 degree @ 850'  
Dev 1/2 degree @ 1219'  
Dev 1/2 degree @ 1520'  
Dev 1/4 degree @ 2066'

Dev 1/4 degree @ 2510'  
Dev 1/4 degree @ 3284'  
Dev 1/2 degree @ 3919'  
Dev 3/4 degree @ 4314'  
Dev 3/4 degree @ 5575'

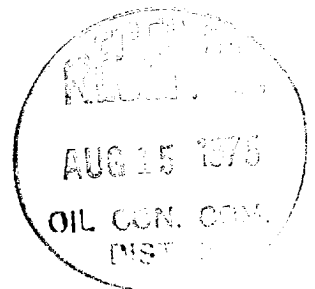
Yours truly,

AZTEC OIL & GAS COMPANY


  
Joe C. Salmon  
District Superintendent

JCS/dg

State of New Mexico  
County of San Juan



The foregoing instrument was acknowledged before me this 12th day  
of August, 1975 by Joe C. Salmon of Aztec Oil & Gas Company, on  
behalf of said Company.

  
NOTARY PUBLIC

My Commission Expires: 11-20-78