

**NEW MEXICO OIL CONSERVATION COMMISSION
WELL LOCATION AND ACERAGE DEDICATION PLAT**

All distances must be from the outer boundaries of the Section

Operator NORTHWEST PIPELINE CORPORATION			Lease COX CANYON		Well No. 8-A
Unit Letter H	Section 17	Township 32 NORTH	Range 11 WEST	County SAN JUAN	

Actual Footage Location of Well:
1850 feet from the **NORTH** line and **660** feet from the **EAST** line

Ground Level Elev. 6693' GR	Producing Formation Mesa Verde	Pool Blanco	Dedicated Acreage: 328.20 Acres
---------------------------------------	--	-----------------------	---

1. Outline the acreage dedicated to the subject well by colored pencil or hachure marks on the plat below.
2. If more than one lease is dedicated to the well, outline each and identify the ownership thereof (both as to working interest and royalty),
3. If more than one lease of different ownership is dedicated to the well, have the interests of all owners been consolidated by communization, unitization, force-pooling, etc?

() Yes () No If answer is "yes," type or consolidation.....

If answer is "no," list the owners and tract descriptions which have actually consolidated. (Use reverse side of this form if necessary.)

No allowable will be assigned to the well until all interests have been consolidated (by communization, unitization, forced-pooling, or otherwise) or until a non-standard unit, etc., unitizing such interests, has been approved by the Commission.

CERTIFICATION

I hereby certify that the information contained herein is true and complete to the best of my knowledge and belief.

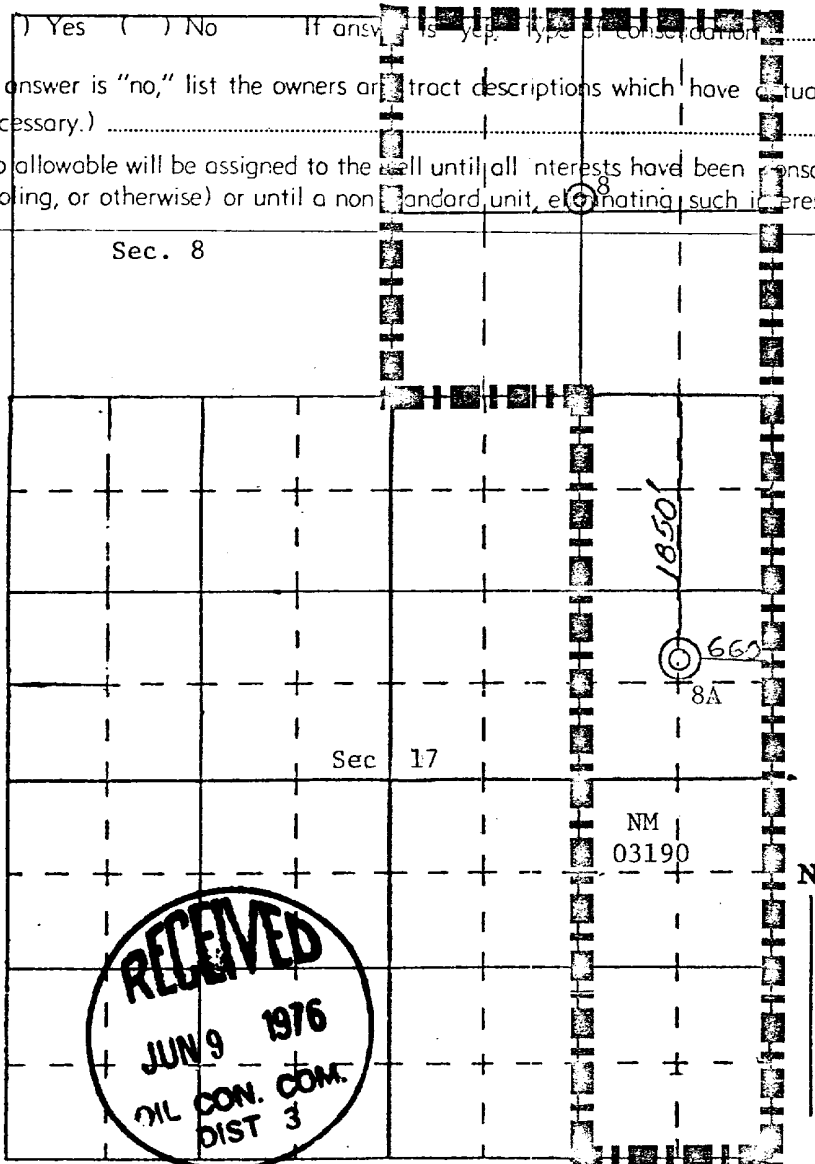
D. H. Maroncelli
 Name
D. H. Maroncelli
 Position
Production Engineer
 Company
Northwest Pipeline Corp.
 Date
June 4, 1976


I hereby certify that the well location shown on this plat was plotted from field notes of actual surveys made by me or under my supervision, and that the same is true and correct to the best of my knowledge and belief.

3 June 1976
 Date Surveyed
James P. Leese
 Registered Professional Engineer
 and/or Land Surveyor **James P. Leese**

1463

Certificate No.





Northwest Pipeline Corporation



PRODUCTION & DRILLING
P. O. BOX 90
FARMINGTON, NEW MEXICO 87401

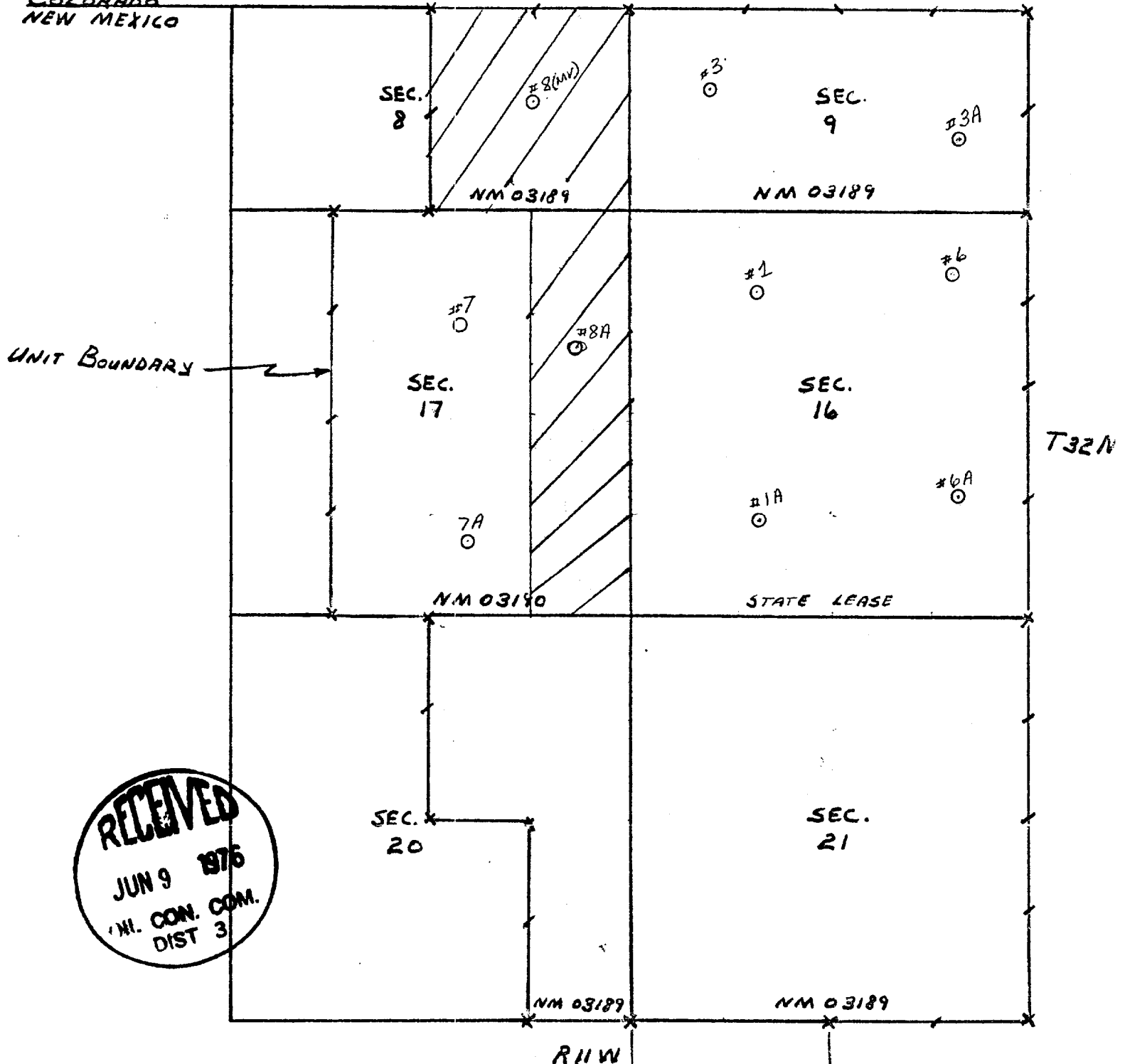
LEASEHOLDERS PLAT

COX CANYON UNIT

SCALE: 3" = 1 MILE

UNIT OPERATOR: NORTHWEST PIPELINE CORPORATION

COLORADO
NEW MEXICO





OIL CONSERVATION COMMISSION
Hatch DISTRICT

OIL CONSERVATION COMMISSION
BOX 2088
SANTA FE, NEW MEXICO

DATE

June 11, 1976

RE:

Proposed MC _____
Proposed DHC _____
Proposed NSL ✓ _____
Proposed SWD _____
Proposed WFX _____
Proposed PMX _____

Gentlemen:

I have examined the application dated June 8, 1976
for the Northwest Pipeline Corp. Co. Consent Unit #18A 14-17-32N-04W
Operator Lease and Well No. Unit, S-T-R

and my recommendations are as follows:

Approve

Yours very truly,

AR Kendrick

Northwest Pipeline Corporation



PRODUCTION & DRILLING
P. O. BOX 90
FARMINGTON, NEW MEXICO 87401

5113-31-76

June 8, 1976

Mr. Joe D. Ramey
Secretary - Director
New Mexico Oil Conservation Commission
P.O. Box 2088
Santa Fe, New Mexico 87501

Re: "Application for Permit to Drill"
at an unorthodox location for the
Cox Canyon Unit #8A - 1850' FNL
and 660' FEL Sec. 17, T32N, R11W

Dear Mr. Ramey:

In 1956 the New Mexico Oil and Gas Conservation Commission approved two non standard gas proration units in the Cox Canyon Unit. Attached you will find a copy of Exhibit "A" which shows the boundaries of the units mentioned above.

The drilling tract for the Cox Canyon Unit #8 Well consists of the SE/4 of Section 8 and the E/2 of the E/2 of Section 17, T32N, R11W. As you can see it is not possible to have an orthodox location 790 feet from the boundary of the drilling tract in the E/2 of the E/2 of Section 17 as stated Rule 104, Section C, paragraph II (b) of the Oil Conservation Commission Rules and Regulations.

Also, Northwest Pipeline Corporation is operator of all proration units surrounding the E/2 of the E/2 of Section 17, so no notification of offset operators was made, as stipulated in rule 104.

Thank you for your cooperation.

Sincerely,

D.H. Maroncelli
Northwest Pipeline Corporation

DHM/mag

attachments

xc: NMOCC-Aztec, New Mexico

