

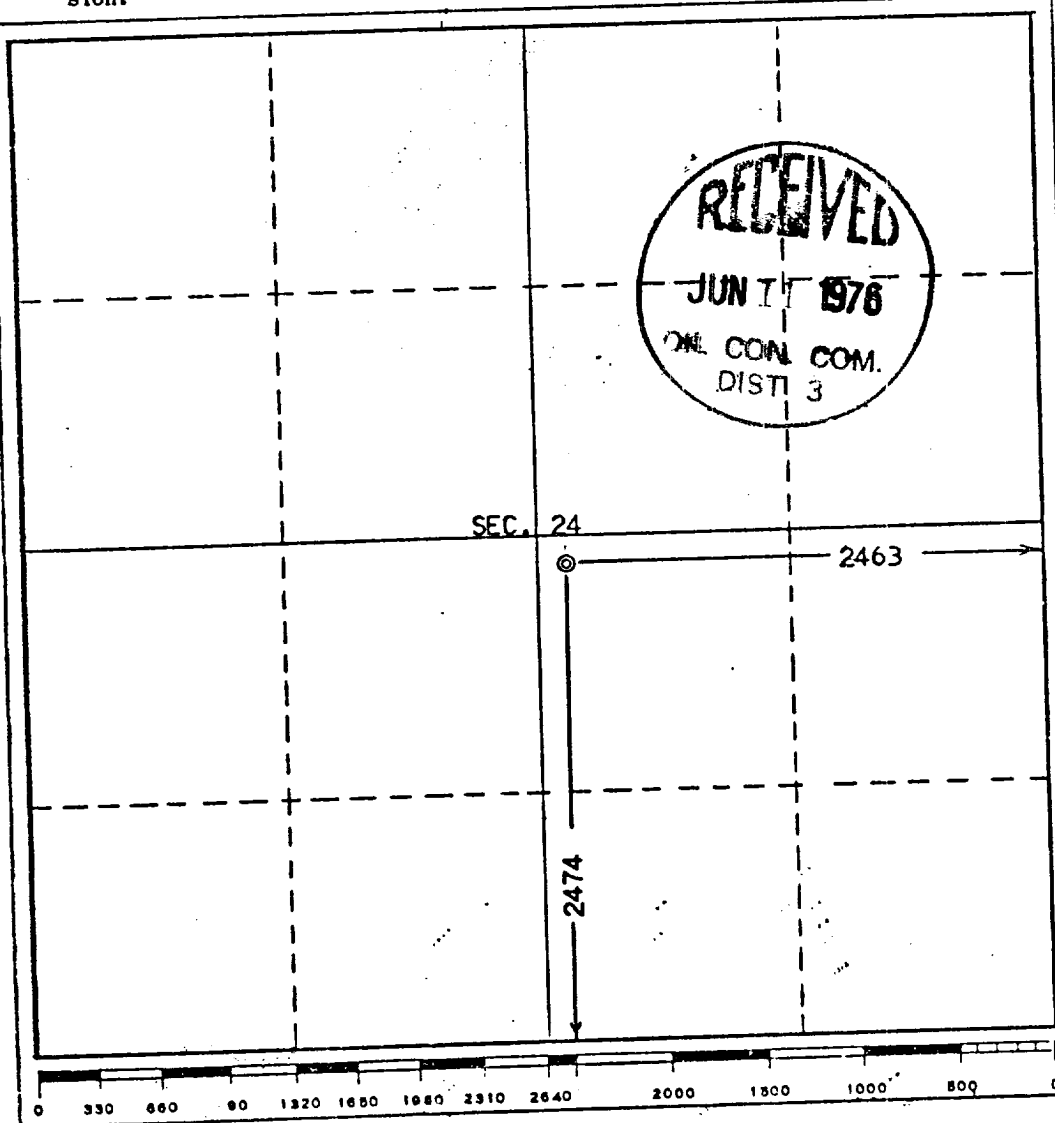
Form C-102
Supersedes C-12A
Effective 1-1-85

Operator Atlantic Richfield Company					Lease		Well No. 292
Unit Letter J	Section 24	Township 31	Range 17	County San Juan			
Actual Footage Location of Well: 2474 feet from the South line and 2463 feet from the East line							
Ground Level Elev. 5707	Producing Formation Gallup		Pool Horseshoe Gallup			Dedicated Acreage: NA - Unitized Acres	
Re: Order No. R-2210							

- ☒ Yes ☐ No If answer is "yes," type of consolidation Unitization

If answer is "no," list the owners and tract descriptions which have actually been consolidated. (Use reverse side of this form if necessary.) _____

No allowable will be assigned to the well until all interests have been consolidated (by communitization, unitization, forced-pooling, or otherwise) or until a non-standard unit, eliminating such interests, has been approved by the Commission.



I hereby certify that the information contained herein is true and complete to the best of my knowledge and belief.

Name W. A. Walther, Jr.
Position W. A. Walther, Jr.
Operations Manager
Company ATLANTIC RICHFIELD COMPANY
Date _____

I hereby certify that the w^{est} location shown on this plat was plotted from field notes of Eng. No. 3302 under my supervision, and that the same is true and correct to the best of my knowledge and belief.

Date Surveyed
May 21, 1976
Registered Professional Engineer
and/or Land Surveyor

E.V.Echohawk
Certificate No. 3602
E.V.Echohawk LS

OIL CONSERVATION COMMISSION

By Tex DISTRICTOIL CONSERVATION COMMISSION
BOX 2088
SANTA FE, NEW MEXICO

DATE

June 11, 1976

RE:

Proposed MC

Proposed DHC

Proposed NSL ☒

Proposed SWD

Proposed WFX

Proposed PMX

Jim Kapteina

Gentlemen:

I have examined the application dated June 7, 1976
for the Atlantic Richfield
Operator Lease and Well No. Unit, S-T-R

and my recommendations are as follows:

Versus Lee Gallup Unit #1 291, 292, 293, 294
295, 296 & 297.

Approve: All wells are inside locations.
#294 does not identify it to be 10 feet from
the 40-acre line as required by Ordinance 2210-1



Yours very truly,

MR. Teredick

Rocky Mountain District
1860 Lincoln St. — Suite 501
Denver, Colorado 80203
Telephone 303 573-4049

W. A. Walther, Jr.
Operations Manager

June 7, 1976



Mr. Joe D. Ramey, Secretary-Director
Oil Conservation Commission, State of New Mexico
P. C. Box 2088
Santa Fe, New Mexico 87501

Re: Horseshoe Gallup Unit
San Juan County, New Mexico

Dear Mr. Ramey:

Atlantic Richfield Company, Operator of the Horseshoe Gallup Unit, and pursuant Case No. 5236, Order No. R-2210-A, hereby requests administrative approval to drill seven (7) infill Gallup formation producing wells at unorthodox locations. As set forth in Order No. R-2210-A, the following are enclosed:

1. (a) Copy of Certified Location Plat, each well.
(b) Copy of Application for Permit to Drill, each well.
(c) Map showing the Unit boundary, all existing wells, and location of the seven (7) proposed wells.
2. Schematic drawing for each well, based on current information.

Atlantic Richfield Company is the Operator of all offset locations, therefore, notification to offset operators is not required.

Your administrative approval is respectfully requested.

Very truly yours,


W. A. Walther, Jr.

Encls.

