

AZTEC OIL & GAS COMPANY

P. O. DRAWER 570
FARMINGTON, NEW MEXICO 87401

October 12, 1976

New Mexico Oil Conservation Commission
1000 Rio Brazos Road
Aztec, New Mexico 87410

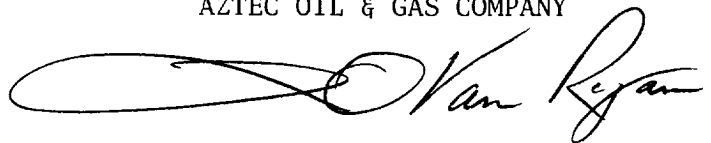
Gentlemen:

The following is the deviation record for Aztec Oil & Gas Company's
Crandell #2-A well located in Section 19, T31N, R10W, San Juan County,
New Mexico.


1-1/2 deg. at 235'	1 deg. at 2880'
1/2 deg. at 585'	1 deg. at 3000'
1/2 deg. at 1450'	1-1/4 deg. at 4319'
1/2 deg. at 1720'	1-3/4 deg. at 5218'
3/4 deg. at 2612'	

Yours truly,

AZTEC OIL & GAS COMPANY



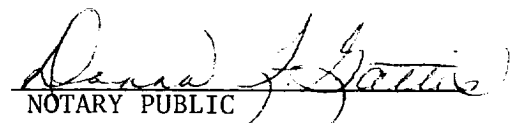
L. O. Van Ryan
District Production Manager



LOVR/dg

State of New Mexico
County of San Juan

The foregoing instrument was acknowledged before me this 12th day of
October, 1976, by L. O. Van Ryan of Aztec Oil & Gas Company, on
behalf of said Company.


NOTARY PUBLIC

My Commission Expires: 11-20-78