

STATE OF NEW MEXICO
ENERGY AND MINERALS DEPARTMENT

NO. OF COPIES DESIRED		
DISTRIBUTION		
SANTA FE		
FILE		
U.S.S.		
LAND OFFICE		
TRANSPORTER	OIL	
	GAS	
OPERATOR		
PERMITS OFFICE		

OIL CONSERVATION DIVISION
P. O. BOX 2088
SANTA FE, NEW MEXICO 87501

Form C-104
Revised 10-01-78
Format 08-01-83
Page 1

REQUEST FOR ALLOWABLE
AND
AUTHORIZATION TO TRANSPORT OIL AND NATURAL GAS

I. Operator
Southland Royalty Company

Address
PO Box 4289, Farmington, NM 87499

Reason(s) for filing (Check proper box) Other (Please explain)

<input type="checkbox"/> New Well	Change in Transporter of:	<input checked="" type="checkbox"/> Dry Gas
<input type="checkbox"/> Recompletion	<input type="checkbox"/> Oil	<input type="checkbox"/> Condensate
<input type="checkbox"/> Change in Ownership	<input type="checkbox"/> Casinghead Gas	

If change of ownership give name and address of previous owner

II. DESCRIPTION OF WELL AND LEASE

Lessee Name Childers	Well No. 1A	Pool Name, including Formation Blanco Pictured Cliffs	Kind of Lease State, Federal or Fee	Lessee No. SF 078040A
Location Unit Letter P .790 Feet From The South Line and 1070 Feet From The East Line of Section 1 Township 31N Range 11W NMPM, San Juan County				

III. DESIGNATION OF TRANSPORTER OF OIL AND NATURAL GAS


Name of Authorized Transporter of Oil <input type="checkbox"/> or Condensate <input checked="" type="checkbox"/> Meridian Oil Inc.	Address (Give address to which approved copy of this form is to be sent) PO Box 4289, Farmington, NM 87499
Name of Authorized Transporter of Casinghead Gas <input type="checkbox"/> or Dry Gas <input type="checkbox"/> Santerra Gas Gathering Co.	Address (Give address to which approved copy of this form is to be sent) P. O. Box 1899, Bloomfield, NM 87413
If well produces oil or liquids, give location of tanks. Unit P Sec. 1 Twp. 31N Rge. 11W	Is gas actually connected? when

If this production is commingled with that from any other lease or pool, give commingling order number:

NOTE: Complete Parts IV and V on reverse side if necessary.

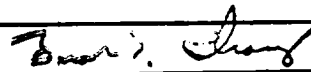
VI. CERTIFICATE OF COMPLIANCE

I hereby certify that the rules and regulations of the Oil Conservation Division have been complied with and that the information given is true and complete to the best of my knowledge and belief.


Drilling Clerk (Signature)
May 15, 1987 (Date)

OIL CONSERVATION DIVISION

JUN 29 1987

APPROVED _____, 19
BY 
TITLE SUPERVISION DISTRICT # 8

This form is to be filed in compliance with RULE 1104.

If this is a request for allowable for a newly drilled or deepened well, this form must be accompanied by a tabulation of the deviation tests taken on the well in accordance with RULE 111.

All sections of this form must be filled out completely for allowable on new and recompleted wells.

Fill out only Sections I, II, III, and VI for changes of owner well name or number, or transporter, or other such change of condition.

Separate Forms C-104 must be filed for each pool in multiple completed wells.

STATE OF NEW MEXICO
ENERGY AND MINERALS DEPARTMENT

NO. OF COPIES DESIRED	
DISTRIBUTION	
SANTA FE	
FILE	
U.S.D.A.	
LAND OFFICE	
TRANSPORTER	<input type="checkbox"/> OIL <input type="checkbox"/> GAS
OPERATOR	
PRODUCTION OFFICE	

OIL CONSERVATION DIVISION
P. O. BOX 2088
SANTA FE, NEW MEXICO 87501

Form C-104
Revised 10-01-78
Format 08-01-83
Page 1

REQUEST FOR ALLOWABLE
AND
AUTHORIZATION TO TRANSPORT OIL AND NATURAL GAS

I. Operator
Southland Royalty Company

Address
PO Box 4289, Farmington, NM 87499

Reason(s) for filing (Check proper box)

<input type="checkbox"/> New Well	Change in Transporter of:	Other (Please explain)
<input type="checkbox"/> Recompletion	<input type="checkbox"/> Oil <input checked="" type="checkbox"/> Dry Gas	
<input type="checkbox"/> Change in Ownership	<input type="checkbox"/> Casingshead Gas <input type="checkbox"/> Condensate	

If change of ownership give name
and address of previous owner _____

II. DESCRIPTION OF WELL AND LEASE

Lease Name Childers	Well No. 1A	Pool Name, including Formation Blanco Mesa Verde	Kind of Lease State, Federal or Fee	Lease No. SF 078040A
Location Unit Letter <u>P</u> <u>790</u> Feet From The <u>South</u> Line and <u>1070</u> Feet From The <u>East</u> Line of Section <u>1</u> Township <u>31N</u> Range <u>11W</u> NMPM, <u>San Juan</u> County				

III. DESIGNATION OF TRANSPORTER OF OIL AND NATURAL GAS


Name of Authorized Transporter of Oil <input type="checkbox"/> or Condensate <input checked="" type="checkbox"/> Meridian Oil Inc.	Address (Give address to which approved copy of this form is to be sent) PO Box 4289, Farmington, NM 87499
Name of Authorized Transporter of Casingshead Gas <input type="checkbox"/> or Dry Gas <input type="checkbox"/> Sunterra Gas Gathering Co.	Address (Give address to which approved copy of this form is to be sent) P. O Box 1899, Bloomfield, NM 87413
If well produces oil or liquids, give location of tanks.	Unit <u>P</u> Sec. <u>1</u> Twp. <u>31N</u> Rng. <u>11W</u> Is gas actually connected? <input type="checkbox"/> When _____

If this production is commingled with that from any other lease or pool, give commingling order number: _____

NOTE: Complete Parts IV and V on reverse side if necessary.

VI. CERTIFICATE OF COMPLIANCE

I hereby certify that the rules and regulations of the Oil Conservation Division have been complied with and that the information given is true and complete to the best of my knowledge and belief.




(Signature)
Drilling Clerk

(Title)
May 15, 1987

(Date)

OIL CONSERVATION DIVISION

APPROVED JUN 22 1987, 19_____
BY 
TITLE SUPERVISION DISTRICT # 3

This form is to be filed in compliance with RULE 1104.
If this is a request for allowable for a newly drilled or deepened well, this form must be accompanied by a tabulation of the deviation tests taken on the well in accordance with RULE 111.
All sections of this form must be filled out completely for allowable on new and recompleted wells.
Fill out only Sections I, II, III, and VI for changes of owner well name or number, or transporter or other such change of condition.
Separate Forms C-104 must be filed for each pool in multiple completed wells.