

OIL CONSERVATION COMMISSION
Chyler DISTRICT

OIL CONSERVATION COMMISSION
BOX 2088
SANTA FE, NEW MEXICO

DATE June 21, 1979

RE: Proposed MC _____
Proposed DHC _____
Proposed NSL X _____
Proposed SWD _____
Proposed WFX _____
Proposed PMX _____

Gentlemen:

I have examined the application dated June 20, 1979
for the Kimberly Operating Company, Northern Area #2 L-8-31-14
Operator Lease and Well No. Unit, S-T-R

and my recommendations are as follows:

Approve

Yours very truly,

Frank S. Dwyer

ELLIOTT A. RIGGS
Petroleum Geologist
P.O. BOX 711
FARMINGTON, NEW MEXICO 87401

June 20, 1979

State of New Mexico
Energy & Minerals Department
Oil Conservation Division
Mr. Frank T. Chavez
Deputy Inspector
1000 Rio Brazos Road
Aztec, NM 87410

Re: Your Letter Dated May 11, 1979
Kimbark Operating Company
Heather Ann #2 - Verde Gallup Pool
L-8-31N-14W
San Juan Co., New Mexico

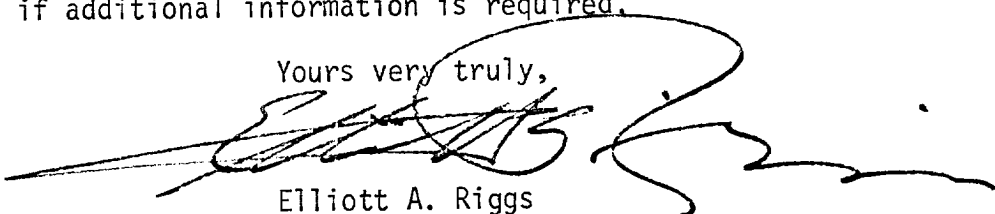
Dear Mr. Chavez:

The purpose of this letter is to request exception to Rule 104, Section C-I, as provided for under Rule 104, Section F, Paragraph 1.

Enclosed are plats indicating the 8 offsets (4 direct and 4 diagonal). As you can see, Kimbark is the owner of all 8 leases. The plat also shows the topographical conditions which caused this well to be moved.

Please let me know if additional information is required.

Yours very truly,


Elliott A. Riggs
Agent

EAR:je
Enclosures
xc: Kimbark Operating Company



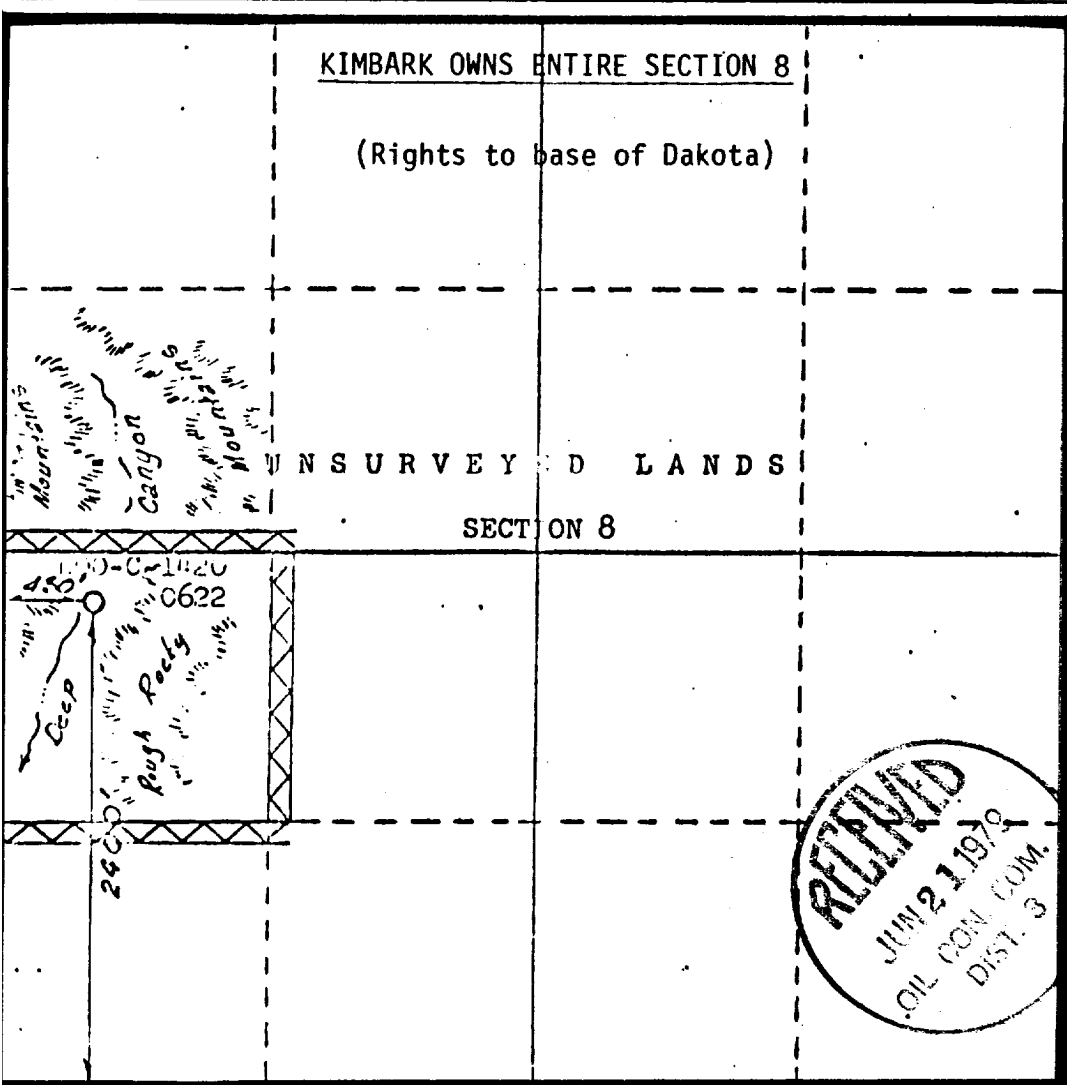
KIMBARK OPERATING COMPANY			Lease HEATHER ANN NOO-C-1420-0622		Well No. 2
Section L	Section 8	Township 31-N	Range 14-W	County SAN JUAN	
Actual Location of Wells 2400 feet from the SOUTH line and 430 feet from the WEST line					
Ground Level Elev. 5816	Producing Formation GALLUP		Pool VERDE GALLUP	Dedicated Acreage 40.00 Acres	

1. Outline the acreage dedicated to the subject well by colored pencil or hatchure marks on the plat below.
2. If more than one lease is dedicated to the well, outline each and identify the ownership thereof (both as to working interest and royalty).
3. If more than one lease of different ownership is dedicated to the well, have the interests of all owners been consolidated by communitization, unitization, force-pooling, etc?

☐ Yes ☐ No If answer is "yes," type of consolidation _____

If answer is "no," list the owners and tract descriptions which have actually been consolidated. (Use reverse side of this form if necessary.) _____

No allowable will be assigned to the well until all interests have been consolidated (by communitization, unitization, forced-pooling, or otherwise) or until a non-standard unit, eliminating such interests, has been approved by the Commission.



CERTIFICATION

I hereby certify that the information contained herein is true and complete to the best of my knowledge and belief.

W. A. Auker

Name

Wes

Position

Kimbark Ops. Co.

Company

9/27/76

Date

I hereby certify that the well location shown on this plat was plotted from field notes of actual surveys made by me or under my supervision, and that the same is true and correct to the best of my knowledge and belief.

Date Surveyed

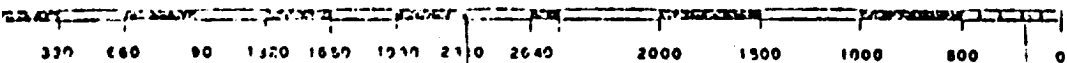
SEPTEMBER 20, 1976

Registered Professional Engineer and/or Land Surveyor

Edith P. C. C.

Certificate No.

1760



All distances must be from the outer boundaries of the Section.

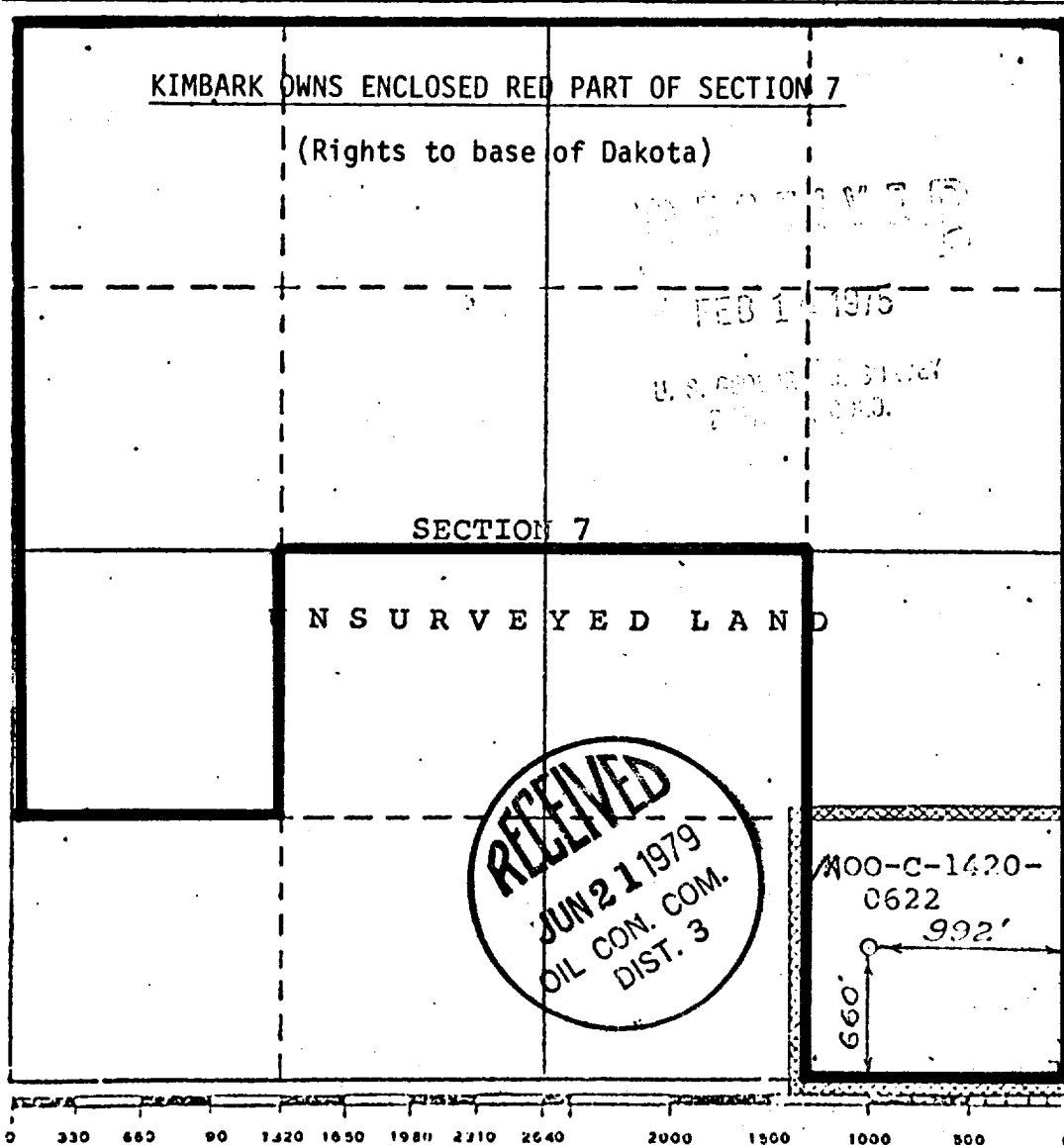
Operator KIMBARK OPERATING CO.			Lease MOO-C-1420-0622 HEATHER ANN		Well No. 1
Unit Letter P	Section 7	Township 31-N	Range 14-W	County SAN JUAN	
Actual Footage Location of Well: 660 feet from the SOUTH line and 992 feet from the EAST line					
Ground Level Elev. 6019	Producing Formation GALLUP		Pool VERDE-GALLUP		Dedicated Acreage: 40 Acres

1. Outline the acreage dedicated to the subject well by colored pencil or hachure marks on the plat below.
2. If more than one lease is dedicated to the well, outline each and identify the ownership thereof (both as to working interest and royalty).
3. If more than one lease of different ownership is dedicated to the well, have the interests of all owners been consolidated by communitization, unitization, force-pooling, etc?

☐ Yes ☐ No If answer is "yes," type of consolidation _____

If answer is "no," list the owners and tract descriptions which have actually been consolidated. (Use reverse side of this form if necessary.) _____

No allowable will be assigned to the well until all interests have been consolidated (by communitization, unitization, forced-pooling, or otherwise) or until a non-standard unit, eliminating such interests, has been approved by the Commission.



CERTIFICATION

I hereby certify that the information contained herein is true and complete to the best of my knowledge and belief.

Name

Position

Company

Date

I hereby certify that the well location shown on this plat was plotted from field notes of actual surveys made by me or under my supervision, and that the same is true and correct to the best of my knowledge and belief.

Date Surveyed

FEBRUARY 12, 1975

Registered Professional Engineer
and/or Land Surveyor

Certificate No.

1760