

AZTEC OIL & GAS COMPANY

P. O. DRAWER 570
FARMINGTON, NEW MEXICO 87401

April 14, 1977

New Mexico Oil Conservation Commission
1000 Rio Brazos Road
Aztec, New Mexico

Gentlemen:


The following is the deviation record for Aztec Oil & Gas Company's
Davis #4-A well located in Section 12, T31N, R12W, San Juan County,
New Mexico.

Dev. 1-1/4 deg. at 90'
Dev. 1/4 deg. at 225'
Dev. 3/4 deg. at 750'
Dev. 1 deg. at 1170'
Dev. 1 deg. at 1714'
Dev. 1 deg. at 2370'
Dev. 1 deg. at 2600'

Dev. 1 deg. at 2878'
Dev. 1 deg. at 3156'
Dev. 1-1/4 deg. at 3714'
Dev. 1 deg. at 4244'
Dev. 1-1/4 deg. at 5371'
Dev. 1-1/2 deg. at 4849'.

Yours truly,

AZTEC OIL & GAS COMPANY





L. O. Van Ryan
District Production Manager

LOVR/dg

State of New Mexico
County of San Juan

The foregoing instrument was acknowledged before me this 14th day of April,
1977, by L. O. Van Ryan of Aztec Oil & Gas Company, on behalf of said Company.



NOTARY PUBLIC

My Commission Expires: 11-20-78