

DISTRICT II
P.O. Drawer DD, Artesia, NM 88210

DISTRICT III
1000 Rio Brazos Rd., Aztec, NM 87410

OIL CONSERVATION DIVISION

P.O. Box 2088
Santa Fe, New Mexico 87504-2088

REQUEST FOR ALLOWABLE AND AUTHORIZATION TO TRANSPORT OIL AND NATURAL GAS

I.

| | | |
|---|---|--|
| Operator AMOCO PRODUCTION COMPANY | | Well API No. 300452240000 |
| Address P.O. BOX 800, DENVER, COLORADO 80201 | | |
| Reason(s) for Filing (Check proper box) <input type="checkbox"/> Other (Please explain) | | |
| New Well <input type="checkbox"/> | Change in Transporter of: | |
| Recompletion <input type="checkbox"/> | Oil <input type="checkbox"/> | <input checked="" type="checkbox"/> Dry Gas <input type="checkbox"/> |
| Change in Operator <input type="checkbox"/> | Casinghead Gas <input type="checkbox"/> | Condensate <input type="checkbox"/> |
| If change of operator give name and address of previous operator | | |

II. DESCRIPTION OF WELL AND LEASE

| | | | | |
|---|-----------------------|---|--|-----------|
| Lease Name BARNES LS | Well No. 4A | Pool Name, including Formation BLANCO PICTURED CLIFFS (GAS) | Kind of Lease State, Federal or Fee | Lease No. |
| Location Unit Letter C : 1018 Feet From The FNL Line and 1720 Feet From The FWL Line Section 26 Township 32N Range 11W , NMPM , SAN JUAN County | | | | |

III. DESIGNATION OF TRANSPORTER OF OIL AND NATURAL GAS

| | | |
|---|--|------|
| Name of Authorized Transporter of Oil <input type="checkbox"/> or Condensate <input type="checkbox"/> | Address (Give address to which approved copy of this form is to be sent) | |
| MERIDIAN OIL INC. | 3535 EAST 30TH STREET, FARMINGTON, NM 87401 | |
| Name of Authorized Transporter of Casinghead Gas <input type="checkbox"/> or Dry Gas <input type="checkbox"/> | Address (Give address to which approved copy of this form is to be sent) | |
| EL PASO NATURAL GAS COMPANY | P.O. BOX 1492, EL PASO, TX 79978 | |
| If well produces oil or liquids, give location of tanks. | Unit | Soc. |
| | Twp. | Rge. |
| | Is gas actually connected? When? | |

If this production is commingled with that from any other lease or pool, give commingling order number:

IV. COMPLETION DATA

| | | | | | | | | |
|-------------------------------------|-----------------------------|----------|-----------------|----------|-------------------|-----------|------------|------------|
| Designate Type of Completion - (X) | Oil Well | Gas Well | New Well | Workover | Deepen | Plug Back | Same Res'v | Diff Res'v |
| Date Spudded | Date Compl. Ready to Prod. | | Total Depth | | P.B.T.D. | | | |
| Elevations (DF, RKB, RT, GR, etc.) | Name of Producing Formation | | Top Oil/Gas Pay | | Tubing Depth | | | |
| Perforations | | | | | Depth Casing Shoe | | | |
| TUBING, CASING AND CEMENTING RECORD | | | | | | | | |
| HOLE SIZE | CASING & TUBING SIZE | | DEPTH SET | | SACKS CEMENT | | | |
| | | | | | | | | |
| | | | | | | | | |
| | | | | | | | | |

V. TEST DATA AND REQUEST FOR ALLOWABLE

OIL WELL (Test must be after recovery of total volume of load oil and must be equal to or exceed top allowable for this depth or be for full 24 hours.)


| | | | |
|--------------------------------|-----------------|---|--|
| Date First New Oil Run To Tank | Date of Test | Producing Method (Flow, pump, gas lift, etc.) | |
| Length of Test | Tubing Pressure | Casing Pressure | |
| Actual Prod. During Test | Oil - Bbls. | Water - Bbls. | |

GAS WELL

| | | | |
|----------------------------------|---------------------------|---------------------------|------------|
| Actual Prod. Test - MCF/D | Length of Test | Bbls. Condensate/MMCF | Gravity |
| Testing Method (pilot, back pr.) | Tubing Pressure (Shut-in) | Casing Pressure (Shut-in) | Choke Size |

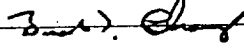
VI. OPERATOR CERTIFICATE OF COMPLIANCE

I hereby certify that the rules and regulations of the Oil Conservation Division have been complied with and that the information given above is true and complete to the best of my knowledge and belief.


Signature
Doug W. Whaley, Staff Admin. Supervisor
Printed Name
Date **July 5, 1990**
Telephone No. **303-830-4280**

OIL CONSERVATION DIVISION

Date Approved **AUG 23 1990**

By 
Title **SUPERVISOR DISTRICT #3**

INSTRUCTIONS: This form is to be filed in compliance with Rule 1104

- 1) Request for allowable for newly drilled or deepened well must be accompanied by tabulation of deviation tests taken in accordance with Rule 111.
- 2) All sections of this form must be filled out for allowable on new and recompleted wells.
- 3) Fill out only Sections I, II, III, and VI for changes of operator, well name or number, transporter, or other such changes.
- 4) Separate Form C-104 must be filed for each pool in multiply completed wells.

DISTRICT II
P.O. Drawer DD, Artesia, NM 88210

OIL CONSERVATION DIVISION

P.O. Box 2088
Santa Fe, New Mexico 87504-2088

DISTRICT III
1000 Rio Brazos Rd., Aztec, NM 87410

REQUEST FOR ALLOWABLE AND AUTHORIZATION TO TRANSPORT OIL AND NATURAL GAS

| | | |
|---|---|--|
| Operator AMOCO PRODUCTION COMPANY | | Well API No. 300452240000 |
| Address P.O. BOX 800, DENVER, COLORADO 80201 | | |
| Reason(s) for Filing (Check proper box) <input type="checkbox"/> Other (Please explain) | | |
| New Well <input type="checkbox"/> | Change in Transporter of: | |
| Recompletion <input type="checkbox"/> | Oil <input type="checkbox"/> | <input checked="" type="checkbox"/> Dry Gas <input type="checkbox"/> |
| Change in Operator <input type="checkbox"/> | Casinghead Gas <input type="checkbox"/> | Condensate <input type="checkbox"/> |

If change of operator give name
and address of previous operator _____

II. DESCRIPTION OF WELL AND LEASE

| | | | | |
|--------------------------------|-----------------------|--|--|-----------|
| Lease Name BARNES LS | Well No. 4A | Pool Name, including Formation BLANCO MESAVERDE (PRORATED GAS) | Kind of Lease State, Federal or Fee | Lease No. |
| Location | | | | |
| Unit Letter C | 1018 | Feet From The FNL Line and 1720 | Feet From The FWL Line | |
| Section 26 | Township 32N | Range 11W | NMPM, SAN JUAN | County |

III. DESIGNATION OF TRANSPORTER OF OIL AND NATURAL GAS

| | |
|---|--|
| Name of Authorized Transporter of Oil <input type="checkbox"/> or Condensate <input type="checkbox"/> | Address (Give address to which approved copy of this form is to be sent) |
| MERIDIAN OIL INC. | 3535 EAST 30TH STREET, FARMINGTON, NM 87401 |
| Name of Authorized Transporter of Casinghead Gas <input type="checkbox"/> or Dry Gas <input type="checkbox"/> | Address (Give address to which approved copy of this form is to be sent) |
| EL PASO NATURAL GAS COMPANY | P.O. BOX 1492, EL PASO, TX 79978 |
| If well produces oil or liquids, give location of tanks. | Is gas actually connected? When? |

If this production is commingled with that from any other lease or pool, give commingling order number: _____

IV. COMPLETION DATA

| | | | | | | | | |
|-------------------------------------|-----------------------------|----------|-----------------|----------|-------------------|-----------|------------|------------|
| Designate Type of Completion - (X) | Oil Well | Gas Well | New Well | Workover | Deepen | Plug Back | Same Res'v | Diff Res'v |
| Date Spudded | Date Compl. Ready to Prod. | | Total Depth | | P.B.T.D. | | | |
| Elevations (DF, RKB, RT, GR, etc.) | Name of Producing Formation | | Top Oil/Gas Pay | | Tubing Depth | | | |
| Perforations | | | | | Depth Casing Shoe | | | |
| TUBING, CASING AND CEMENTING RECORD | | | | | | | | |
| HOLE SIZE | CASING & TUBING SIZE | | DEPTH SET | | SACKS CEMENT | | | |
| | | | | | | | | |
| | | | | | | | | |
| | | | | | | | | |

V. TEST DATA AND REQUEST FOR ALLOWABLE

OIL WELL (Test must be after recovery of total volume of load oil and must be equal to or exceed top allowable for this depth or be for full 24 hours.)


| | | | |
|--------------------------------|-----------------|---|------------|
| Date First New Oil Run To Tank | Date of Test | Producing Method (Flow, pump, gas lift, etc.) | |
| Length of Test | Tubing Pressure | Casing Pressure | Choke Size |
| Actual Prod. During Test | Oil - Bbls. | Water - Bbls. | Gas - MCF |

GAS WELL

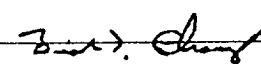
| | | | |
|----------------------------------|---------------------------|---------------------------|-----------------------|
| Actual Prod. Test - MCF/D | Length of Test | Bbls. Condensate/MMCF | Gravity of Condensate |
| Testing Method (pilot, back pr.) | Tubing Pressure (Shut-in) | Casing Pressure (Shut-in) | Choke Size |

VI. OPERATOR CERTIFICATE OF COMPLIANCE

I hereby certify that the rules and regulations of the Oil Conservation Division have been complied with and that the information given above is true and complete to the best of my knowledge and belief.


Signature
Doug W. Whaley, Staff Admin. Supervisor
Printed Name Title
July 5, 1990 **303-830-4280**
Date Telephone No.

OIL CONSERVATION DIVISION

Date Approved **AUG 23 1990**
By 
Title **SUPERVISOR DISTRICT 13**

INSTRUCTIONS: This form is to be filed in compliance with Rule 1104

- 1) Request for allowable for newly drilled or deepened well must be accompanied by tabulation of deviation tests taken in accordance with Rule 111.
- 2) All sections of this form must be filled out for allowable on new and recompleted wells.
- 3) Fill out only Sections I, II, III, and VI for changes of operator, well name or number, transporter, or other such changes.
- 4) Separate Form C-104 must be filed for each pool in multiply completed wells.