

# AZTEC OIL & GAS COMPANY

P.O. DRAWER 570  
FARMINGTON, NEW MEXICO 87401

November 9, 1977

New Mexico Oil Conservation Commission  
1000 Rio Brazos Road  
Aztec, New Mexico 87410


Gentlemen:

The following is the deviation record for Aztec Oil and Gas Company's Maddox Waller #1A well located in Section 14, T32N, R11W, San Juan County, New Mexico.

Dev. 3/4° at 235'	Dev. 1-1/4° at 3911'
Dev. 1° at 1794'	Dev. 1° at 4721'
Dev. 1° at 2300'	Dev. 3/4° at 5230'
Dev. 3/4° at 2710'	

Sincerely yours,

AZTEC OIL & GAS COMPANY





L. O. Van Ryan  
District Production Manager

LOVR/dg

State of New Mexico  
County of San Juan

The foregoing instrument was acknowledged before me this 9th day of November, 1977, by L. O. Van Ryan of Aztec Oil & Gas Company, on behalf of said Company.



  
NOTARY PUBLIC

My Commission Expires: 11-20-78