

NEW MEXICO OIL CONSERVATION COMMISSION
SANTA FE, NEW MEXICO
APPLICATION FOR MULTIPLE COMPLETION

Form C-107
5-1-61

Operator El Paso Natural Gas Company		County San Juan		Date June 22, 1977
Address PO Box 990, Farmington, NM 87401		Lease Hutchin		Well No. 1A
Location of Well P	Unit 7	Section 31N	Township 10W	Range 10W

1. Has the New Mexico Oil Conservation Commission heretofore authorized the multiple completion of a well in these same pools or in the same zones within one mile of the subject well? YES * NO
2. If answer is yes, identify one such instance: Order No. * ; Operator Lease, and Well No.:
*Re: NMOCC Memo #18-58

3. The following facts are submitted:	Upper Zone	Intermediate Zone	Lower Zone
a. Name of Pool and Formation	Pictured Cliffs		Mesa Verde
b. Top and Bottom of Pay Section (Perforations)	2520-2720'		3985-5100'
c. Type of production (Oil or Gas)	gas		gas
d. Method of Production (Flowing or Artificial Lift)	flow		flow

4. The following are attached. (Please check YES or NO)

Yes	No	
<input checked="" type="checkbox"/>	<input type="checkbox"/>	a. Diagrammatic Sketch of the Multiple Completion, showing all casing strings, including diameters and setting depths, centralizers and/or turbolizers and location thereof, quantities used and top of cement, perforated intervals, tubing strings, including diameters and setting depth, location and type of packers and side door chokes, and such other information as may be pertinent.
<input checked="" type="checkbox"/>	<input type="checkbox"/>	b. Plat showing the location of all wells on applicant's lease, all offset wells on offset leases, and the names and addresses of operators of all leases offsetting applicant's lease.
<input type="checkbox"/>	<input checked="" type="checkbox"/>	c. Waivers consenting to such multiple completion from each offset operator, or in lieu thereof, evidence that said offset operators have been furnished copies of the application.*
<input type="checkbox"/>	<input checked="" type="checkbox"/>	d. Electrical log of the well or other acceptable log with tops and bottoms of producing zones and intervals of perforation indicated thereon. (If such log is not available at the time application is filed it shall be submitted as provided by Rule 112-A.)

5. List all offset operators to the lease on which this well is located together with their correct mailing address.

W. P. Carr, 6700 Forest Lane, Dallas, TX 75230


Beaverlodge Oil Corp., 301 Mercantile Comm. Bldg., Dallas, TX 75200

Amoco Production, 501 Airport Dr., Farmington, NM 87401

Southern Union, Fidelity Union Tower, 1507 Pacific Ave., Dallas, TX 75201

6. Were all operators listed in Item 5 above notified and furnished a copy of this application? YES X NO . If answer is yes, give date of such notification June 22, 1977 .

CERTIFICATE: I, the undersigned, state that I am the Drilling Clerk of the El Paso Natural Gas (company), and that I am authorized by said company to make this report; and that this report was prepared under my supervision and direction and that the facts stated therein are true, correct and complete to the best of my knowledge.


Signature

*Should waivers from all offset operators not accompany an application for administrative approval, the New Mexico Oil Conservation Commission will hold the application for a period of twenty (20) days from date of receipt by the Commission's Santa Fe office. If, after said twenty-day period, no protest nor request for hearing is received by the Santa Fe office, the application will then be processed.

NOTE: If the proposed multiple completion will result in an unorthodox well location and/or a non-standard proration unit in one or more of the producing zones, then separate application for approval of the same should be filed simultaneously with this application.

ADMINISTRATIVE ORDER
OF THE OIL CONSERVATION COMMISSION

Under the provisions of Rule 112-A El Paso Natural Gas Company made application to the New Mexico Oil Conservation Commission on June 23, 1977, for permission to dually complete its Hutchin Well No. 1A located in Unit P of Section 7, Township 31 North, Range 10 West, NMPM, San Juan County, New Mexico, in such a manner as to permit production of gas from the Blanco-Pictured Cliffs Pool and from the Blanco-Mesaverde Pool.

Now, on this 13th day of July, 1977, the Secretary-Director finds:

- (1) That application has been duly filed under the provisions of Rule 112-A of the Commission's Rules and Regulations;
- (2) That satisfactory information has been provided that all operators of offset acreage have been duly notified; and
- (3) That no objections have been received within the waiting period as prescribed by said rule.
- (4) That the proposed dual completion will not cause waste nor impair correlative rights.
- (5) That the mechanics of the proposed dual completion are feasible and consonant with good conservation practices.

IT IS THEREFORE ORDERED:

That the applicant herein, El Paso Natural Gas Company, be and the same is hereby authorized to dually complete its Hutchin Well No. 1A located in Unit P of Section 7, Township 31 North, Range 10 West, NMPM, San Juan County, New Mexico, in such a manner as to permit production of gas from the Blanco-Pictured Cliffs Pool and from the Blanco-Mesaverde Pool through parallel strings of tubing.



OIL CONSERVATION COMMISSION

STATE OF NEW MEXICO
P. O. BOX 2088 - SANTA FE
87501

DIRECTOR
JOE D. RAMEY

LAND COMMISSIONER
PHIL R. LUCERO



STATE GEOLOGIST
EMERY C. ARNOLD

July 13, 1977

El Paso Natural Gas Company
P. O. Box 990
Farmington, New Mexico 87501

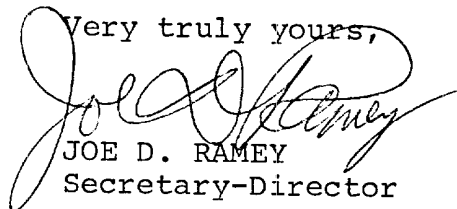
Re: Administrative Order MC-2366

Gentlemen:

Enclosed herewith please find Administrative
Order MC-2366 for the following described well:

Hutchin Well No. 1A located in
Unit P of Section 7, Township
31 North, Range 10 West, NMPM,
San Juan County, New Mexico.

Very truly yours,


JOE D. RAMEY
Secretary-Director

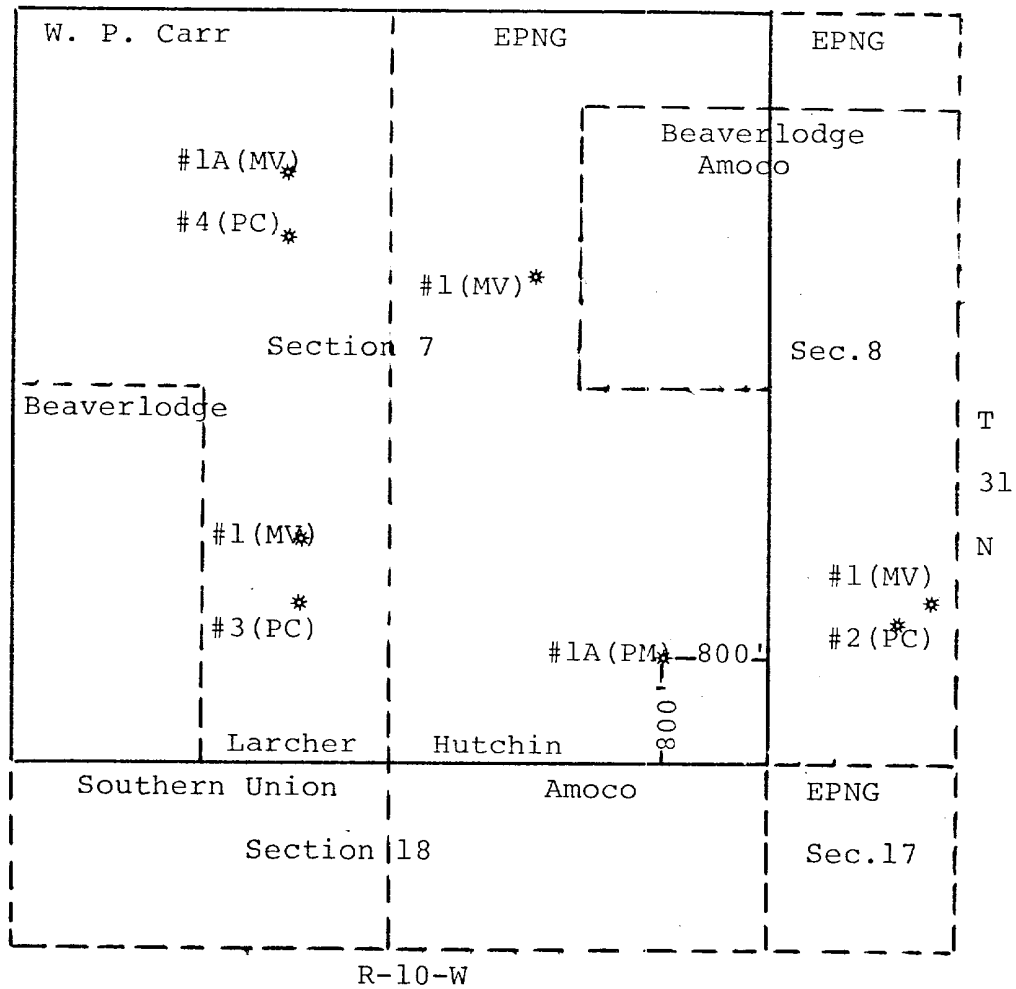
JDR/CU/og

cc: Oil Conservation Commission
1000 Rio Brazos Road
Aztec, New Mexico

RECEIVED
EL PASO NATURAL GAS
COMPANY
FARMINGTON OFFICE

JUL 20 1977
OIL CON. COM.
DIST. 3

Plat Showing Location of Intended Dual Completion
El Paso Natural Gas Company Hutchin #1A (PM) Well
and Offset Acreage



EL PASO NATURAL GAS COMPANY

SCALE

DATE

No.

DRAWN BY

CHECKED BY

Schematic Diagram of Intended Dual Completion
 El Paso Natural Gas Company Hutchin #1A (PM)
 SE/4 Section 7, T-31-N, R-10-W

Dual string
 xmas tree

Zero reference point 10.0' above top
 flange of tubing hanger.

