

✓

RE: Proposed MC XXXX
 Proposed DHC _____
 Proposed NSL _____
 Proposed SWD _____
 Proposed WFX _____
 Proposed PMX _____

Gentlemen:

I have examined the application dated 8/24/78

for the <u>Consolidated Oil & Gas, Inc.</u>	<u>Freeman #1-A</u>	<u>C-11-31N-13W</u>
<u>Operator</u>	<u>Lease and Well No.</u>	<u>Unit, S-T-R</u>

and my recommendations are as follows:

APPROVE

Yours very truly,

AR Kendrick

NEW MEXICO OIL CONSERVATION COMMISSION
SANTA FE, NEW MEXICO
APPLICATION FOR MULTIPLE COMPLETION

Form C-107
5-1-61

Operator <u>Consolidated Oil & Gas, Inc.</u>		County <u>San Juan</u>		Date <u>August 24, 1978</u>
Address <u>1860 Lincoln Street, Denver, Colorado 80295</u>		Lease <u>Freeman</u>		Well No. <u>1-A</u>
Location of Well <u>"C"</u>	Unit <u>11</u>	Section <u>31 North</u>	Township <u>13 West</u>	Range <u>13 West</u>

1. Has the New Mexico Oil Conservation Commission heretofore authorized the multiple completion of a well in these same pools or in the same zones within one mile of the subject well? YES X NO Consolidated O & G, Inc
2. If answer is yes, identify one such instance: Order No. MC-1146 ; Operator Lease, and Well No.: Freeman No. 1

3. The following facts are submitted:	Upper Zone	Intermediate Zone	Lower Zone
a. Name of Pool and Formation	<u>Blanco Mesaverde</u>		<u>Basin Dakota</u>
b. Top and Bottom of Pay Section (Perforations)	<u>4390'-4712'</u>		<u>6608'-6770'</u>
c. Type of production (Oil or Gas)	<u>Gas</u>		<u>Gas</u>
d. Method of Production (Flowing or Artificial Lift)	<u>Flowing</u>		<u>Flowing</u>

4. The following are attached. (Please check YES or NO)

Yes	No	
<input checked="" type="checkbox"/>	<input type="checkbox"/>	a. Diagrammatic Sketch of the Multiple Completion, showing all casing strings, including diameters and setting depths, centralizers and/or turbolizers and location thereof, quantities used and top of cement, perforated intervals, tubing strings, including diameters and setting depth, location and type of packers and side door chokes, and such other information as may be pertinent.
<input checked="" type="checkbox"/>	<input type="checkbox"/>	b. Plat showing the location of all wells on applicant's lease, all offset wells on offset leases, and the names and addresses of operators of all leases offsetting applicant's lease.
<input checked="" type="checkbox"/>	<input type="checkbox"/>	c. Waivers consenting to such multiple completion from each offset operator, or in lieu thereof, evidence that said offset operators have been furnished copies of the application.*
<input checked="" type="checkbox"/>	<input type="checkbox"/>	d. Electrical log of the well or other acceptable log with tops and bottoms of producing zones and intervals of perforation indicated thereon. (If such log is not available at the time application is filed it shall be submitted as provided by Rule 112-A.)

5. List all offset operators to the lease on which this well is located together with their correct mailing address.

Palmer Oil & Gas Co., P. O. Box 2564, Billings, Montana 59103


Skelly Oil Company, 1860 Lincoln Street, Denver, Colorado 80295

Adobe Oil & Gas Corp., 1210 United Bank Center, Denver, Colorado 80290

Trustee for C. M. Paul, Adobe Oil & Gas Corp., 1100 Western United Bldg., Midland, Texas 79701

6. Were all operators listed in Item 5 above notified and furnished a copy of this application? YES X NO . If answer is yes, give date of such notification August 24, 1978.

CERTIFICATE: I, the undersigned, state that I am the Senior Prod. Engineer of the Consolidated Oil & Gas, Inc. (company), and that I am authorized by said company to make this report; and that this report was prepared under my supervision and direction and that the facts stated therein are true, correct and complete to the best of my knowledge.



Signature

*Should waivers from all offset operators not accompany an application for administrative approval, the New Mexico Oil Conservation Commission will hold the application for a period of twenty (20) days from date of receipt by the Commission's Santa Fe office. If, after said twenty-day period, no protest nor request for hearing is received by the Santa Fe office, the application will then be processed.

NOTE: If the proposed multiple completion will result in an unorthodox well location and/or a non-standard proration unit in one or more of the producing zones, then separate application for approval of the same should be filed simultaneously with this application.

**NEW MEXICO OIL CONSERVATION COMMISSION
WELL LOCATION AND ACERAGE DEDICATION PLAT**

All distances must be from the outer boundaries of the Section

Operator CONSOLIDATED OIL AND GAS, INC.			Lease FREEMAN		Well No 1-A
Unit Letter "C"	Section 11	Township 31 NORTH	Range 13 WEST	County SAN JUAN	
Actual Footage Location of Well: 790 feet from the NORTH line and 1980 feet from the WEST line					
Ground Level Elev. 5719	Producing Formation Dakota		Pool Basin Dakota	Dedicated Acreage: 320 Acres	

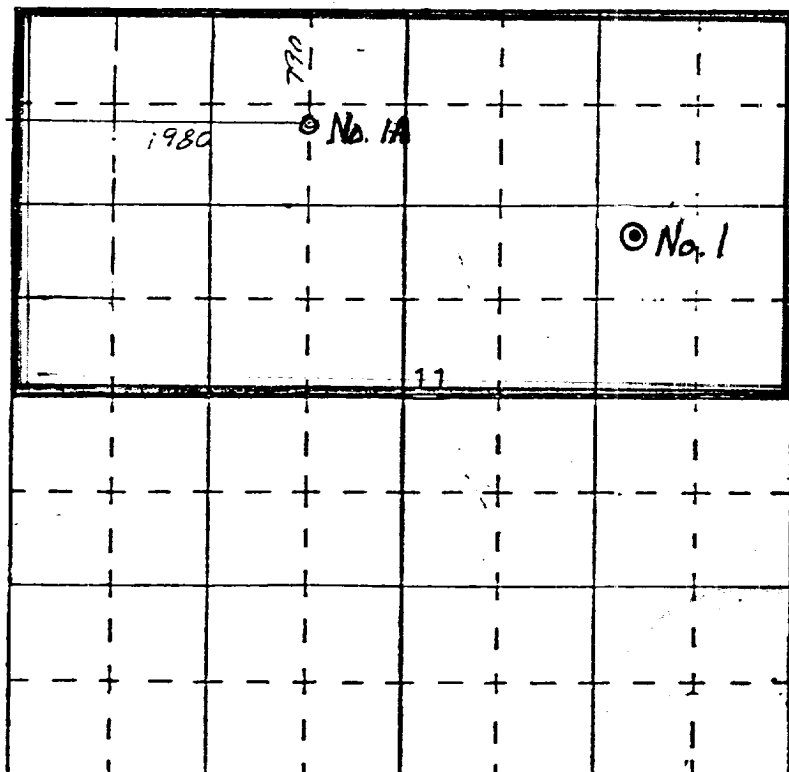
1. Outline the acreage dedicated to the subject well by colored pencil or hachure marks on the plat below.
2. If more than one lease is dedicated to the well, outline each and identify the ownership thereof (both as to working interest and royalty).
3. If more than one lease of different ownership is dedicated to the well, have the interests of all owners been consolidated by communitization, unitization, force-pooling, etc?

(☒) Yes () No If answer is "yes," type of consolidation Communitization

If answer is "no," list the owners and tract descriptions which have actually consolidated. (Use reverse side of this form if necessary)

No allowable will be assigned to the well until all interests have been consolidated (by communitization, unitization, forced-pooling, or otherwise) or until a non standard unit, eliminating such interests, has been approved by the Commission.

Basin-Dakota acreage (N/2 Section 11) to be jointly dedicated to Freeman No. 1 & Freeman No. 1-A




SCALE—4 INCHES EQUALS 1 MILE

CERTIFICATION

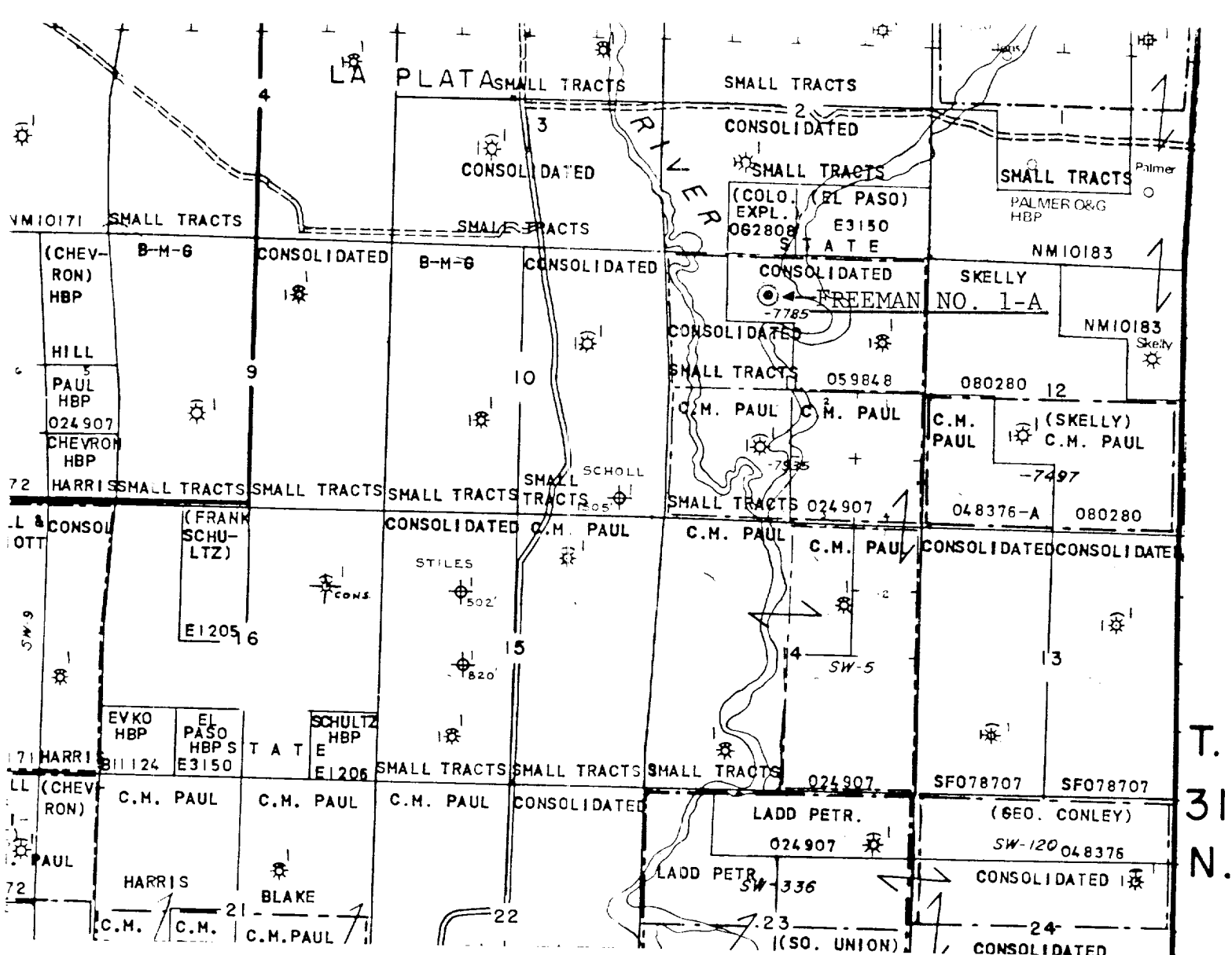
I hereby certify that the information contained herein is true and complete to the best of my knowledge and belief.

CM. P. Reese
 Name
 Senior Production Engineer
 Position
 Consolidated Oil & Gas, Inc.
 Company
 April 28, 1978
 Date

I hereby certify that the well location shown on this plat was plotted from field notes of actual surveys made by me under my supervision, and that the same is true and correct to the best of my knowledge and belief.

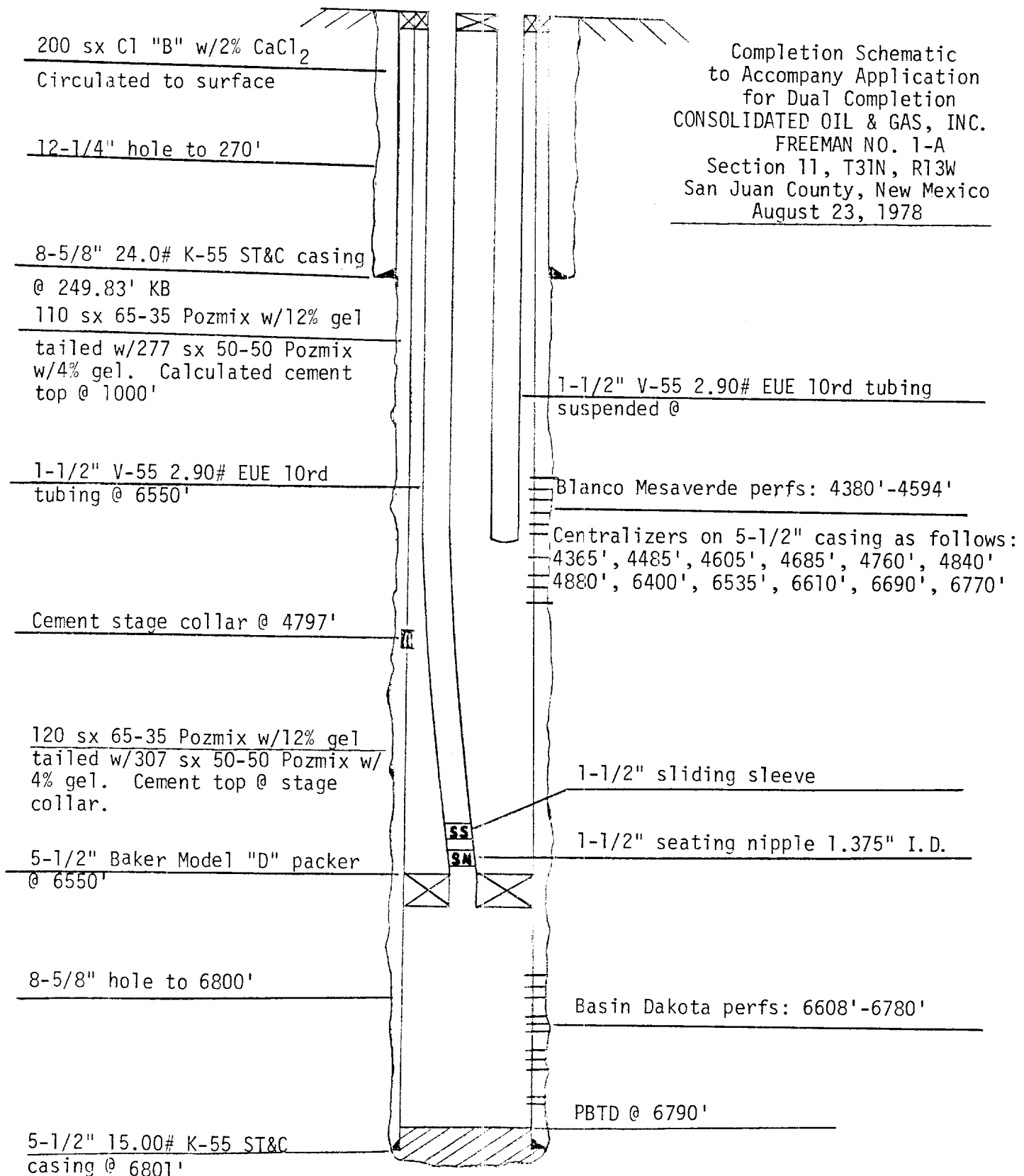


30 March, 1978
 Date Surveyed
James P. Reese
 Registered Professional Engineer
 and/or Land Surveyor



R 13 W

Elevation: G.L. 5719'
K.B. 5731'



OFFSET OPERATORS

TO

FREEMAN NO. 1-A

Section 11, T31N, R13W

San Juan County, New Mexico

August 24, 1978

Palmer Oil & Gas, Co.
P. O. Box 2564
Billings, Montana 59103

Adobe Oil & Gas Corp.
1210 United Bank Center
Denver, Colorado 80290

Skelly Oil Company
1860 Lincoln Street
Denver, Colorado 80295

Trustee for C. M. Paul
Adobe Oil & Gas Corp.
1100 Western United Bldg.
Midland, Texas 79701