

District I  
PO Box 1980, Hobbs, NM 88241-1980  
District II  
811 South First, Artesia, NM 88210  
District III  
1000 Rio Brazos Rd., Aztec, NM 87410  
District IV  
2040 South Pacheco, Santa Fe, NM 87505

State of New Mexico  
Energy, Minerals & Natural Resources Department

OIL CONSERVATION DIVISION  
2040 South Pacheco  
Santa Fe, NM 87505

Form C-104  
Revised October 18, 1994  
Instructions on back  
Submit to Appropriate District Office  
5 Copies

☐ AMENDED REPORT

I. REQUEST FOR ALLOWABLE AND AUTHORIZATION TO TRANSPORT

<sup>1</sup> Operator name and Address GREYSTONE ENERGY, INC. 1801 BROADWAY, SUITE 630 DENVER, CO. 80202		<sup>2</sup> OGRID Number 173252
		<sup>3</sup> Reason for Filing Code CH
<sup>4</sup> API Number 30-045-23023	<sup>5</sup> Pool Name Blanco Mesaverde	<sup>6</sup> Pool Code 72319
<sup>7</sup> Property Code	<sup>8</sup> Property Name FREEMAN (MV)	<sup>9</sup> Well Number 1M

II. <sup>10</sup> Surface Location

UL or lot no. C	Section 11	Township 31N	Range 13W	Lot Idn	Feet from the 790	North/South Line N	Feet from the 1980	East/West line W	County SN
--------------------	---------------	-----------------	--------------	---------	----------------------	-----------------------	-----------------------	---------------------	--------------

<sup>11</sup> Bottom Hole Location

UL or lot no.	Section	Township	Range	Lot Idn	Feet from the	North/South line	Feet from the	East/West line	County
<sup>12</sup> Lse Code	<sup>13</sup> Producing Method Code	<sup>14</sup> Gas Connection Date	<sup>15</sup> C-129 Permit Number	<sup>16</sup> C-129 Effective Date	<sup>17</sup> C-129 Expiration Date				

III. Oil and Gas Transporters

<sup>18</sup> Transporter OGRID	<sup>19</sup> Transporter Name and Address	<sup>20</sup> POD	<sup>21</sup> O/G	<sup>22</sup> POD ULSTR Location and Description
157057	El Paso Natural Gas	2280330	G	
157018	Grant Refining Co	2280310	G	

IV. Produced Water

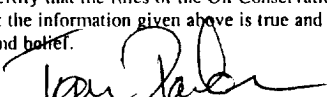
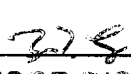
<sup>23</sup> POD	<sup>24</sup> POD ULSTR Location and Description
-------------------	--------------------------------------------------


V. Well Completion Data

<sup>25</sup> Spud Date	<sup>26</sup> Ready Date	<sup>27</sup> TD	<sup>28</sup> PBSD	<sup>29</sup> Perforations	<sup>30</sup> DHIC, DC, MC
<sup>31</sup> Hole Size	<sup>32</sup> Casing & Tubing Size	<sup>33</sup> Depth Set	<sup>34</sup> Sacks Cement		

VI. Well Test Data

<sup>35</sup> Date New Oil	<sup>36</sup> Gas Delivery Date	<sup>37</sup> Test Date	<sup>38</sup> Test Length	<sup>39</sup> Tbg. Pressure	<sup>40</sup> Csg. Pressure
<sup>41</sup> Choke Size	<sup>42</sup> Oil	<sup>43</sup> Water	<sup>44</sup> Gas	<sup>45</sup> AOF	<sup>46</sup> Test Method

<sup>47</sup> I hereby certify that the rules of the Oil Conservation Division have been complied with and that the information given above is true and complete to the best of my knowledge and belief. Signature: 	<b>OIL CONSERVATION DIVISION</b>	
Printed name: TOM PARKER	Approved by: 	
Title: PRESIDENT	Title: SUPERVISOR DISTRICT #3	
Date: 9/16/98	Approval Date: OCT 14 1998	
Phone: 303-221-7576		

<sup>48</sup> If this is a change of operator fill in the OGRID number and name of the previous operator			
	DANA M. DUTCHER		
Previous Operator Signature	Printed Name	Title	Date
	CHATEAU OIL AND GAS, INC 159819		