



Southland Royalty Company

June 12, 1979

Oil Conservation Commission
1000 Rio Brazos Road
Aztec, New Mexico 87410

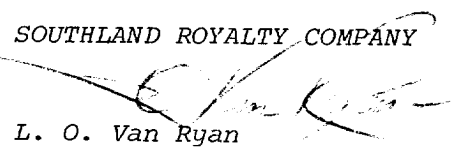
Gentlemen:

The following is the deviation record for Southland Royalty Company's Reese Mesa #2-A well located in section 11-T32N-R8W, San Juan County, New Mexico.

Dev. 3/4° at 325'	Dev. 1° at 3900'
Dev. 3/4° at 1008'	Dev. 1° at 5231'
Dev. 3/4° at 1508'	Dev. 7° at 5741'
Dev. 1° at 2010'	Dev. 7° at 5811'
Dev. 1° at 2690'	Dev. 7° at 5871'
Dev. 1-1/4° at 2868'	Dev. 5-3/4° at 6275'
Dev. 1-1/2° at 3447'	

Yours truly,

SOUTHLAND ROYALTY COMPANY


L. O. Van Ryan
District Production Manager

LCVR/ejg

SEAL

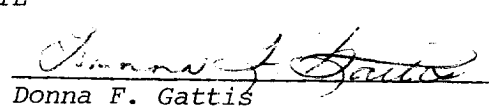
State of New Mexico

County of San Juan


The foregoing instrument was acknowledged before me this 12th day of June, 1979, by L. O. Van Ryan of Southland Royalty Company, on behalf of said Company.

NOTARY BOND FILED WITH SECRETARY OF STATE

My Commission Expires: 11-20-82


Donna F. Gattis
Notary Public - New Mexico

P.O. DRAWER 570 (505) 325-1841 FARMINGTON, NEW MEXICO 87401



ch Brink