

District I
PO Box 1980, Hobbs, NM 88241-
District II
811 South First, Artesia, NM 88210
District III
1000 Rio Brazos Rd., Aztec, NM
District IV
2040 South Pacheco, Santa Fe, NM

State of New Mexico
Energy, Minerals & Natural Resources Department
OIL CONSERVATION DIVISION
2040 South Pacheco
Santa Fe, NM 87505

Form C-104
Revised October 18, 1994
Instructions on back
Submit to Appropriate District Office
5 Copies

☐ AMENDED REPORT

I. REQUEST FOR ALLOWABLE AND AUTHORIZATION TO TRANSPORT

¹ Operator name and Address Amoco Production Company P.O. Box 3092 Houston, TX 77253		² OGRID Number 000778
		³ Reason for Filing Code Recomplete
⁴ API Number 30 - 045 - 23442	⁵ Pool Name Blanco Mesaverde	⁶ Pool Code 72319
⁷ Property Code 000668	⁸ Property Name Heaton A	⁹ Well Number 1

II. ¹⁰ Surface Location

UL or lot no. M	Section 30	Township 31N	Range 11W	Lot Idn	Feet from the 1070'	North/South Line South	Feet from the 1180'	East/West line West	County San Juan
--------------------	---------------	-----------------	--------------	---------	------------------------	---------------------------	------------------------	------------------------	--------------------

¹¹ Bottom Hole Location

UL or lot no.	Section	Township	Range	Lot Idn	Feet from the	North/South line	Feet from the	East/West line	County
¹² Lse Code F (Federal)	¹³ Producing Method Code F	¹⁴ Gas Connection Date	¹⁵ C-129 Permit Number	¹⁶ C-129 Effective Date	¹⁷ C-129 Expiration Date				

III. Oil and Gas Transporters

¹⁸ Transporter OGRID	¹⁹ Transporter Name and Address	²⁰ POD	²¹ O/G	²² POD ULSTR Location and Description
151618	EL PASO FIELD SERVICES BOX 4490 FARMINGTON, NM 87499		G	
9018	GIANT REFINING CO P.O. BOX 12999 SCOTTSDALE, AZ 85267		O	

IV. Produced Water

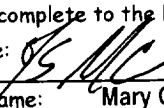
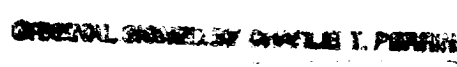
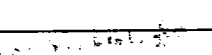


²³ POD	²⁴ POD ULSTR Location and Description
-------------------	--

V. Well Completion Data

²⁵ Spud Date 12/03/1979	²⁶ Ready Date 4/25/2002	²⁷ TD 7035'	²⁸ PBTD 7017'	²⁹ Perforations 4626' - 5005"	³⁰ DHC, DC, MC DHC-528AZ
³¹ Hole Size 13 3/4"	³² Casing & Tubing Size 9 5/8" 36#	³³ Depth Set 229'	³⁴ Sacks Cement 225 SXS CMT		
8 3/4"	7" 23#	3222'	650 SXS CMT		
6 1/4" (Production Liner)	4 1/2"	7035'	550 SXS CMT		
(Tubing)	2 3/8"	6861'			

VI. Well Test Data

³⁵ Date New Oil	³⁶ Gas Delivery Date	³⁷ Test Date 04/23/02	³⁸ Test Length 12 hrs	³⁹ Tbg. Pressure	⁴⁰ Csg. Pressure 110
⁴¹ Choke Size 3/4"	⁴² Oil Trace	⁴³ Water Trace	⁴⁴ Gas 902 MCF	⁴⁵ AOF	⁴⁶ Test Method F

⁴⁷ I hereby certify that the rules of the Oil Conservation Division have been complied with and that the information given above is true and complete to the best of my knowledge and belief. Signature: 		OIL CONSERVATION DIVISION  Approved by: 	
Printed name: Mary Corley		Title: 	
Title: Senior Regulatory Analyst		Approval Date: 	
Date: 04-26-2002	Phone: 281-366-4491		
⁴⁸ If this is a change of operator fill in the OGRID number and name of the previous operator			
Previous Operator Signature		Printed Name	Title Date