

District I  
P.O. Box 1980, Hobbs, NM 88241-1980

District II  
P.O. Drawer DIJ, Artesia, NM 88211-0719

District III  
1000 Rio Brazos Rd., Aztec, NM 87410

District IV  
P.O. Box 2088, Santa Fe, NM 87504-2088

Form C-104  
Revised February 21, 1994  
Instructions on back  
Submit to Appropriate District Office  
5 Copies

☐ AMENDED REPORT

I. REQUEST FOR ALLOWABLE AND AUTHORIZATION TO TRANSPORT

<sup>1</sup> Operator Name and Address Taurus Exploration U.S.A., Inc. 2101 Sixth Avenue North Birmingham, AL 32503-2784		<sup>2</sup> OGRID Number 162928
		<sup>1</sup> Reason for Filing Code CO - 8/1/97
<sup>4</sup> API Number 30-045-23536	<sup>3</sup> Pool Name <del>BASIN DAKOTA (PRORATED GAS)</del> Blanco MV	<sup>6</sup> Pool Code <del>71599</del> 72319
<sup>7</sup> Property Code 007367 21356	<sup>5</sup> Property Name NYE FEDERAL	<sup>8</sup> Well Number #1M

II. <sup>10</sup> Surface Location

<sup>11</sup> or lot no. P	Section 20	Township 031N	Range 012W	Lot.Idn	Feet from the 870	North/South Line S	Feet from the 1015	East/West Line E	County SAN JUAN
-------------------------------	---------------	------------------	---------------	---------	----------------------	-----------------------	-----------------------	---------------------	--------------------

<sup>11</sup> Bottom Hole Location

<sup>11</sup> or lot no.	Section	Township	Range	Lot.Idn	Feet from the	North/South Line	Feet from the	East/West Line	County
<sup>12</sup> Use Code	<sup>13</sup> Producing Method Code	<sup>14</sup> Gas Connection Date	<sup>15</sup> C-129 Permit Number	<sup>16</sup> C-129 Effective Date	<sup>17</sup> C-129 Expiration Date				

III. Oil and Gas Transporters

<sup>18</sup> Transporter OGRID	<sup>19</sup> Transporter Name and Address	<sup>20</sup> POD	<sup>21</sup> O/G	<sup>22</sup> POD ULSTR Location and Description
	WILLIAMS FIELD SERVICE P.O. Box 58900 SALT LAKE, UT			

IV. Produced Water

<sup>23</sup> POD	<sup>24</sup> POD ULSTR Location and Description
-------------------	--

V. Well Completion Data

<sup>25</sup> Spud Date	<sup>26</sup> Ready Date	<sup>27</sup> TD	<sup>28</sup> PBTD	<sup>29</sup> Perforations
<sup>30</sup> Hole Size	<sup>31</sup> Casing & Tubing Size	<sup>32</sup> Depth Set	<sup>33</sup> Sacks Cement	

VI. Well Test Data

<sup>34</sup> Date New Oil	<sup>35</sup> Gas Delivery Date	<sup>36</sup> Test Date	<sup>37</sup> Test Length	<sup>38</sup> Tbg. Pressure	<sup>39</sup> Csg. Pressure
<sup>40</sup> Choke Size	<sup>41</sup> Oil	<sup>42</sup> Water	<sup>43</sup> Gas	<sup>44</sup> AOF	<sup>45</sup> Test Method

\* I hereby certify that the rules of the Oil Conservation Division have been complied with and that the information given above is true and complete to the best of my knowledge and belief.

Printed Name: Joe D. Niederhofer

Title: General Manager -- San Juan Basin

Date: 12/15/97 Phone: (205) 326-2710

OIL CONSERVATION DIVISION

Approved by:  SUPERVISOR DISTRICT #3

Title:  
Approved Date: DEC 30 1997

\* If this is a change of operator fill in the OGRID number and name of the previous operator  
14538 Burlington Resources Oil & Gas Co

Previous Operator Signature	Printed Name	Title	Date
Signature: 	Dolores Diaz	Production Associate	12/18/97

District I  
PO Box 1480, Hobbs, NM 88241-1980

District II  
P.O. Drawer DD, Artesia, NM 88211-0719

District III  
1000 Rio Brazos Rd., Aztec, NM 87410

District IV  
PO Box 2088, Santa Fe, NM 87504-2088

Form C-104  
Revised February 21, 1994  
Instructions on back  
Submit to Appropriate District Office  
5 Copies

☐ AMENDED REPORT

I. REQUEST FOR ALLOWABLE AND AUTHORIZATION TO TRANSPORT

<sup>1</sup> Operator Name and Address  Taurus Exploration U.S.A., Inc. 2101 Sixth Avenue North Birmingham, AL 32503-2784		<sup>2</sup> OGRID Number  162928
		<sup>3</sup> Reason for Filing Code  CO - 8/1/97
<sup>4</sup> API Number  30-045-23536	<sup>5</sup> Pool Name  BASIN DAKOTA (PRORATED GAS)	<sup>6</sup> Pool Code  71599
<sup>7</sup> Property Code  007367 21356	<sup>8</sup> Property Name  NYE FEDERAL	<sup>9</sup> Well Number  #1M

II. <sup>10</sup> Surface Location

UI or lot no. P	Section 20	Township 031N	Range 012W	Lot.Idn	Feet from the 870	North/South Line S	Feet from the 1015	East/West Line E	County SAN JUAN
--------------------	---------------	------------------	---------------	---------	----------------------	-----------------------	-----------------------	---------------------	--------------------

<sup>11</sup> Bottom Hole Location

UI or lot no.	Section	Township	Range	Lot.Idn	Feet from the	North/South Line	Feet from the	East/West Line	County
<sup>12</sup> Use Code	<sup>13</sup> Producing Method Code	<sup>14</sup> Gas Connection Date	<sup>15</sup> C-129 Permit Number	<sup>16</sup> C-129 Effective Date	<sup>17</sup> C-129 Expiration Date				

III. Oil and Gas Transporters

<sup>18</sup> Transporter OGRID	<sup>19</sup> Transporter Name and Address	<sup>20</sup> POD	<sup>21</sup> O/G	<sup>22</sup> POD ULSTR Location and Description
	WILLIAMS FIELD SERVICE P.O. BOX 58900 SALT LAKE, UT			

IV. Produced Water

<sup>23</sup> POD	<sup>24</sup> POD ULSTR Location and Description
-------------------	--




V. Well Completion Data

<sup>25</sup> Spud Date	<sup>26</sup> Ready Date	<sup>27</sup> TD	<sup>28</sup> P13TD	<sup>29</sup> Perforations
<sup>30</sup> Hole Size	<sup>31</sup> Casing & Tubing Size	<sup>32</sup> Depth Set	<sup>33</sup> Sacks Cement	

RECEIVED  
DEC 30 1997  
OIL CON. DIV.  
DIST. 3

VI. Well Test Data

<sup>34</sup> Date New Oil	<sup>35</sup> Gas Delivery Date	<sup>36</sup> Test Date	<sup>37</sup> Test Length	<sup>38</sup> Tbg. Pressure	<sup>39</sup> Csg. Pressure
<sup>40</sup> Choke Size	<sup>41</sup> Oil	<sup>42</sup> Water	<sup>43</sup> Gas	<sup>44</sup> AOF	<sup>45</sup> Test Method

<sup>46</sup> I hereby certify that the rules of the Oil Conservation Division have been complied with and that the information given above is true and complete to the best of my knowledge and belief.  		OIL CONSERVATION DIVISION	
Printed Name: Joe D. Niederhoffer		Approved by:  SUPERVISOR DISTRICT #3	
Title: General Manager -- San Juan Basin		Title:	
Date: 12/29/97		Approved Date: DEC 30 1997	
Phone: (205) 326-2710			
<sup>47</sup> If this is a change of operator fill in the OGRID number and name of the previous operator 14538 Burlington Resources Oil & Gas Co.			
Previous Operator Signature		Printed Name	Title
Signature: 		Dolores Diaz	Production Associate
			Date 12/18/97