

THE APPLICATION OF GETTY OIL  
COMPANY FOR A DUAL COMPLETION

ORDER NO. MC-2792

ADMINISTRATIVE ORDER  
OF THE OIL CONSERVATION DIVISION

Under the provisions of Rule 112-A, Getty Oil Company made application to the New Mexico Oil Conservation Division on February 13, 1981, for permission to dually complete its Mexico Fed. R No. 1M located in Unit C of Section 12, Township 31 North, Range 13 West, NMPM, San Juan County, New Mexico, in such a manner as to permit production of gas from the Mesaverde formation adjacent to the Blanco Mesaverde Pool and the Basin Dakota Pool.

Now, on this 21st day of April, 1981, the Division Director finds:

- (1) That application has been filed under the provisions of Rule 112-A of the Division's Rules and Regulations;
- (2) That satisfactory information has been provided that all operators of offset acreage have been duly notified;
- (3) That no objections have been received within the waiting period as prescribed by said rule;
- (4) That the proposed dual completion will not cause waste nor impair relative rights; and
- (5) That the mechanics of the proposed dual completion are feasible consonant with good conservation practices.

IT IS THEREFORE ORDERED:

That the applicant herein, Getty Oil Company, be and the same is hereby authorized to dually complete its Mexico Fed. R No. 1 M located in Unit C of Section 12, Township 31 North, Range 13 West, NMPM, San Juan County, New Mexico, in such a manner as to permit production of Gas from the Mesaverde formation adjacent to the Blanco Mesaverde Pool and the Basin Dakota Pool through parallel strings of tubing.

PROVIDED HOWEVER, That applicant shall complete, operate, and produce said well in accordance with the provisions of Rule 112-A.


PROVIDED FURTHER, That applicant shall take packer-leakage tests upon completion and annually thereafter.

IT IS FURTHER ORDERED: That jurisdiction of this cause is hereby retained for the entry of such further orders as the Division may deem necessary.


DONE at Santa Fe, New Mexico, on the day and year hereinabove designated.

STATE OF NEW MEXICO  
OIL CONSERVATION DIVISION

*[Handwritten signature]*







STATE OF NEW MEXICO  
ENERGY AND MINERALS DEPARTMENT

OIL CONSERVATION DIVISION  
AZTEC DISTRICT OFFICE

1000 RIO BRAZOS ROAD  
AZTEC, NEW MEXICO 87410  
(505) 334-6176

OIL CONSERVATION DIVISION  
BOX 2088  
SANTA FE, NEW MEXICO 87501

DATE 2-16-81

RE: Proposed MC   x    
Proposed DHC             
Proposed NSL             
Proposed SWD             
Proposed WFX             
Proposed PMX           

Gentlemen:

I have examined the application dated February 13, 1981  
for the Settler Oil Co. Mexico S.L.R. #1M C-12-31N-13W  
Operator Lease and Well No. Unit, S-T-R

and my recommendations are as follows:

Approve  
\_\_\_\_\_  
\_\_\_\_\_  
\_\_\_\_\_  
\_\_\_\_\_  
\_\_\_\_\_

Yours truly,

Frank J. Long



NEW MEXICO OIL CONSERVATION COMMISSION  
SANTA FE, NEW MEXICO  
APPLICATION FOR MULTIPLE COMPLETION

Form C-107  
5-1-61

Operator: Getty Oil Company		County San Juan		Date 1-27-81
Address P.O. Box 3360 Casper, WY 82602		Lease Mexico Fed R		Well No. 17M
Location of Well 8 C	Unit 12	Township 31N		Range 13W

1. Has the New Mexico Oil Conservation Commission heretofore authorized the multiple completion of a well in these same pools or in the same zones within one mile of the subject well? YES X NO \_\_\_\_\_

2. If answer is yes, identify one such instance: Order No. \_\_\_\_\_; Operator Lease, and Well No.: \_\_\_\_\_  
Getty Oil Company, Mexico Federal M #1

The following facts are submitted:	Upper Zone	Intermediate Zone	Lower Zone
a. Name of Pool and Formation	Mesaverde		Dakota
b. Top and Bottom of Pay Section (Perforations)	4456'-4725'		6722'-6842'
c. Type of production (Oil or Gas)	Gas		Gas
d. Method of Production (Flowing or Artificial Lift)	Flowing		Flowing

3. The following are attached. (Please check YES or NO)

D. Logs previously submitted

- |                                     |                                     |   |
|-------------------------------------|-------------------------------------|---|
| Yes                                 | No                                  |   |
| <input checked="" type="checkbox"/> | <input type="checkbox"/>            | a. Diagrammatic Sketch of the Multiple Completion, showing all casing strings, including diameters and setting depths, centralizers and/or turbolizers and location thereof, quantities used and top of cement, perforated intervals, tubing strings, including diameters and setting depth, location and type of packers and side door chokes, and such other information as may be pertinent. |
| <input checked="" type="checkbox"/> | <input type="checkbox"/>            | b. Plat showing the location of all wells on applicant's lease, all offset wells on offset leases, and the names and addresses of operators of all leases offsetting applicant's lease.   |
| <input checked="" type="checkbox"/> | <input type="checkbox"/>            | c. Waivers consenting to such multiple completion from each offset operator, or in lieu thereof, evidence that said offset operators have been furnished copies of the application.*  |
| <input type="checkbox"/>            | <input checked="" type="checkbox"/> | d. Electrical log of the well or other acceptable log with tops and bottoms of producing zones and intervals of perforation indicated thereon. (If such log is not available at the time application is filed it shall be submitted as provided by Rule 112-A.)   |

5. List all offset operators to the lease on which this well is located together with their correct mailing address.

Mesa Petroleum Co., 2800 Lincoln Center Bldg., 1660 Lincoln St., Denver, CO 80203

Southland Royalty Co., P.O. Drawer 570, Farmington, N.M. 87401

Beta Development Co., Attn: D.E. Baxter, Supt., 125 Petroleum Plaza, Farmington, N.M. 87401

Were all operators listed in Item 5 above notified and furnished a copy of this application? YES X NO \_\_\_\_\_. If answer is yes, give date of such notification 2-6-81.

CERTIFICATE: I, the undersigned, state that I am the Area Superintendent of the Getty Oil (company), and that I am authorized by said company to make this report; and that this report was prepared my supervision and direction and that the facts stated therein are true, correct and complete to the best of my knowledge.

*D. E. Cabel*

Signature

Waivers from all offset operators not accompany an application for administrative approval, the New Mexico Oil Conservation Commission hold the application for a period of twenty (20) days from date of receipt by the Commission's Santa Fe office. If, after said twenty-day, no protest nor request for hearing is received by the Santa Fe office, the application will then be processed.

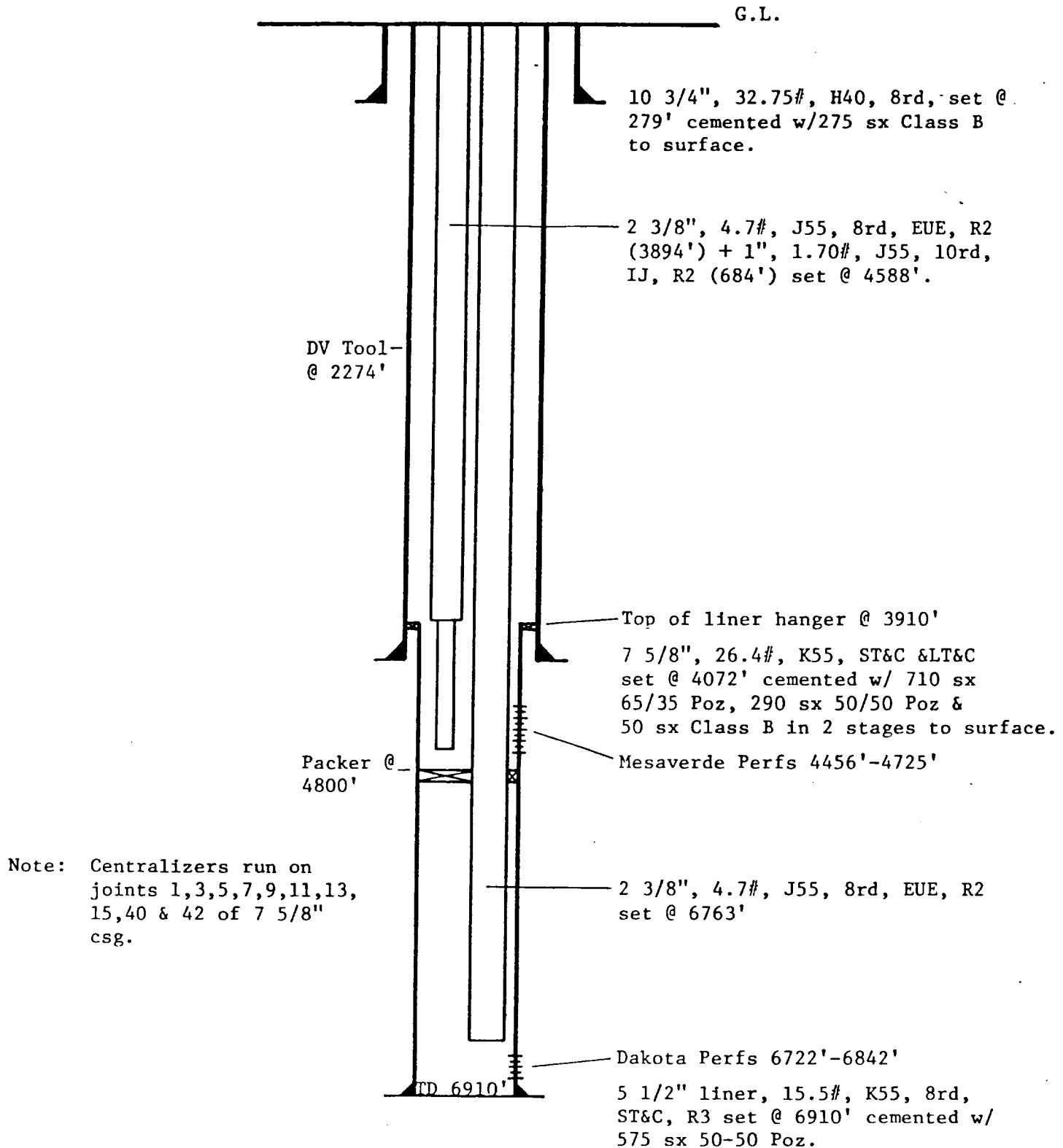
Application for multiple completion of a well location and/or a non-standard perforation unit in one or more of



Mexico Federal R #1EM  
NE NW Section 12-T31N-R13W  
San Juan County, New Mexico

WELLBORE DIAGRAM

1/28/81



Not To Scale





Addresses for offset Operators to the Mexico Federal "R" No. 1M

Union Texas Petroleum Company  
1122 Lincoln Tower Building  
Denver, Colorado 80295

Tenneco Oil Company  
720 South Colorado Blvd., Penthouse  
Denver, Colorado 80222

Consolidated Oil and Gas, Inc.  
1860 Lincoln Street  
Lincoln Tower Building, Suite 1300  
Denver, Colorado 80295



R 13 W

R 12 W

2

☀

☀

☀

CONSOL O&G

☀

Kmv

1

☀

☀

TENNECO

☀

Kmv

TENNECO

☀

Kmv-Kd

6

☀

UN TEX PET

☀

Kmv-Kd

T  
31  
N

11

☀

CONSOL O&G

☀

Kmv-Kd

C. M. PAUL

☀

Kmv-Kd

GETTY  
MEXICO FED "R"-1M

☀

TD 6910'

Kmv-Kd

4

GETTY

☀

Kmv-Kd

12

GETTY

☀

Kmv-Kd

GETTY

☀

Kmv-Kd

7

CONSOL O&G

☀

Kmv

CONSOL O&G

☀

Kd

14

C. M. PAUL

☀

Kd

13

CONSOL O&G

☀

Kmv-Kd

12

14

Getty Oil Company  
DENVER DISTRICT

APPLICATION FOR DUAL COMPLETION  
BLANCO MESAVERDE & BASIN DAKOTA FIELDS

MEXICO FED. "R"-1M  
SAN JUAN COUNTY, NEW MEXICO

Scale: 3" = 1 Mile

Date Jan., 1981

