

NEW MEXICO OIL CONSERVATION COMMISSION
WELL LOCATION AND ACREAGE DEDICATION LAT

Form C-102
Supersedes C-128
Effective 1-1-65

All distances must be from the outer boundaries of the Section.

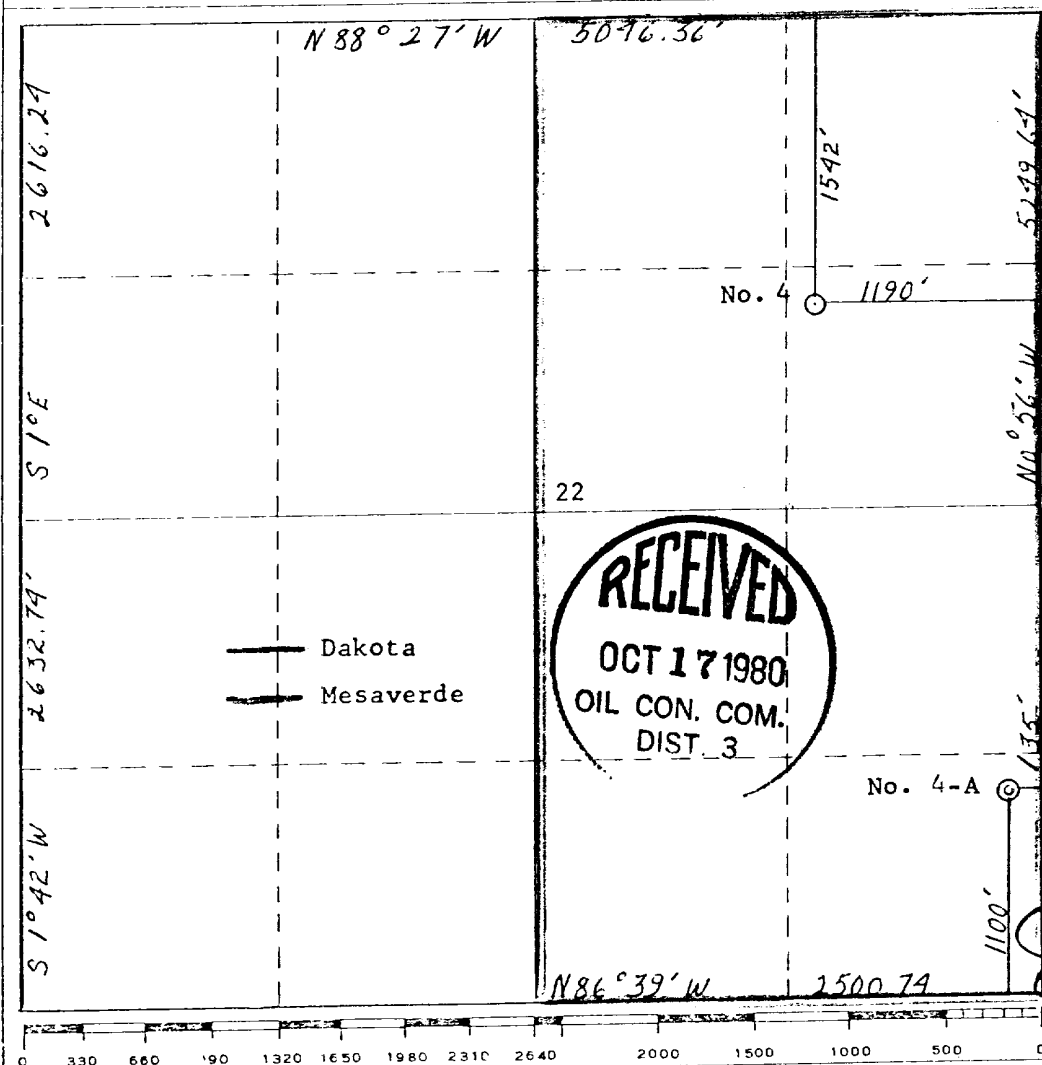
Operator SUPRON ENERGY CORPORATION			Lease PAYNE		Well No. 4-A
Unit Letter P	Section 22	Township 32 NORTH	Range 10 WEST	County SAN JUAN	
Actual Footage Location of Well:					
1100 feet from the SOUTH line and		135 feet from the EAST line			
Ground Level Elev. 6890	Producing Formation ME SAVERDE DAKOTA	Pool BLANCO BASIN	Dedicated Acreage: E 1/2 302.97 Acres		

1. Outline the acreage dedicated to the subject well by colored pencil or hatchure marks on the plat below.
2. If more than one lease is dedicated to the well, outline each and identify the ownership thereof (both as to working interest and royalty).
3. If more than one lease of different ownership is dedicated to the well, have the interests of all owners been consolidated by communitization, unitization, force-pooling, etc?

☒ Yes ☐ No If answer is "yes," type of consolidation Dakota Communitization #14-08-001-1609

If answer is "no," list the owners and tract descriptions which have actually been consolidated. (Use reverse side of this form if necessary.)

No allowable will be assigned to the well until all interests have been consolidated (by communitization, unitization, forced-pooling, or otherwise) or until a non-standard unit, eliminating such interests, has been approved by the Commission.



CERTIFICATION

I hereby certify that the information contained herein is true and complete to the best of my knowledge and belief.

Rudy D. Motto
Name

Rudy D. Motto

Position

Area Superintendent

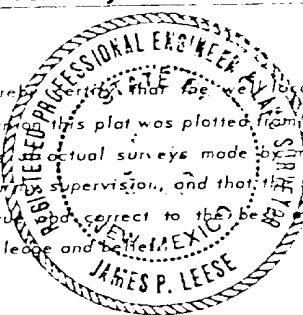
Company

SUPRON ENERGY CORPORATION

Date

October 30, 1979

I hereby certify that the information shown on this plat was plotted from field notes of actual surveys made by me or under my supervision, and that the same is true and correct to the best of my knowledge and belief.



Date Surveyed

6 April 1979

Registered Professional Engineer
as a Land Surveyor

James P. Leese

Certificate No.

1463

THE APPLICATION OF SUPRON
ENERGY CORPORATION FOR A DUAL
COMPLETION.



ORDER NO. MC-2703

ADMINISTRATIVE ORDER
OF THE OIL CONSERVATION DIVISION

Under the provisions of Rule 112-A, Supron Energy Corporation made application to the New Mexico Oil Conservation Division on August 18, 1980, for permission to dually complete its Payne Well No. 4A located in Unit P of Section 22, Township 32 North, Range 10 West, NMPM, San Juan County, New Mexico, in such a manner as to permit production of gas from the Blanco-Mesaverde Pool and from the Basin-Dakota Pool.

Now, on this 9th day of September, 1980, the Division Director finds:

(1) That application has been filed under the provisions of Rule 112-A of the Division's Rules and Regulations;

(2) That satisfactory information has been provided that all operators of offset acreage have been duly notified;

(3) That no objections have been received within the waiting period as prescribed by said rule;

(4) That the proposed dual completion will not cause waste nor impair correlative rights.

(5) That the mechanics of the proposed dual completion are feasible and consonant with good conservation practices.

IT IS THEREFORE ORDERED:

That the applicant herein, Supron Energy Corporation, be and the same is hereby authorized to dually complete its Payne Well No. 4A located in Unit P of Section 22, Township 32 North, Range 10 West, NMPM, San Juan County, New Mexico, in such a manner as to permit production of gas from the Blanco Mesaverde Pool and from the Basin-Dakota Pool through parallel strings of tubing.

PROVIDED HOWEVER, That applicant shall complete, operate, and produce said well in accordance with the provisions of Rule 112-A.


PROVIDED FURTHER, That applicant shall complete, operate, and produce said well in accordance with the provisions of Rule 112-A.

PROVIDED FURTHER, That applicant shall take packer-leakage tests upon completion and annually thereafter.

IT IS FURTHER ORDERED: That jurisdiction of this cause is hereby retained for the entry of such further orders as the Division may deem necessary.

DONE at Santa Fe, New Mexico, on the day and year herein-above designated.

STATE OF NEW MEXICO
OIL CONSERVATION DIVISION


JOE D. RAMEY
Division Director