



STATE OF NEW MEXICO
ENERGY AND MINERALS DEPARTMENT
OIL CONSERVATION DIVISION

November 12, 1980

BRUCE KING
GOVERNOR

LARRY KEHOE
SECRETARY

POST OFFICE BOX 2088
STATE LAND OFFICE BUILDING
SANTA FE, NEW MEXICO 87501
(505) 827-2434

Mr. Joe F. Elledge
200 West 25th Street
Farmington, New Mexico 87401

Amendment
Administrative Order NSL-1281

Dear Mr. Elledge:

Reference is made to your letter of November 7, 1980,
requesting approval of an amended location for the following
well:

Navajo Tribe of Indians "F" Well No. 147 to be
located 80 feet from the North line and 2580
feet from the West line of Section 9, Township
31 North, Range 17 West, NMPM, Horseshoe Gallup
Pool, San Juan County, New Mexico.


By authority granted me under the provisions of Rule 104 F
of the Division Rules and Regulations, the above-described
unorthodox location is hereby approved.

Sincerely,

JOE D. RAMEY,
Director

JDR/dr

cc: Oil Conservation Division - Aztec
Oil & Gas Engineering Committee - Hobbs
U. S. Geological Survey - Farmington



OIL CONSERVATION COMMISSION
Alto DISTRICT

OIL CONSERVATION COMMISSION
BOX 2088
SANTA FE, NEW MEXICO

DATE October 28, 1980

RE: Proposed MC _____
Proposed DHC _____
Proposed NSL X _____
Proposed SWD _____
Proposed WFX _____
Proposed PMX _____

Gentlemen:

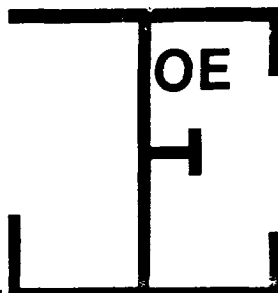
I have examined the application dated October 24, 1980
for the Solar Petroleum, Inc. See attached
Operator Lease and Well No. Unit, S-T-R

and my recommendations are as follows:

Approve

Yours very truly,

Frank B. Dwyer



200 West 25th Street
Farmington, New Mexico 87401
(505) 327-9267
(505) 325-1873 (Car 851)

ELLEDGE

OIL and GAS PROPERTY MANAGEMENT

October 20, 1980

Mr. Joe Ramey
New Mexico Oil Conservation Commission
P.O. Box 2088
Santa Fe, New Mexico 87501

Re: Horseshoe Gallup Field
Many Rocks Gallup Field
Non-standard Locations

Dear Sir:

Solar Petroleum, Inc. respectfully request administrative approval to drill the below listed non-standard locations in the subject fields.

Navajo "F" #135R	1420 FNL, 1330 FEL	S-4, T31N, R17W
Navajo "F" #147	80 10 FNL, 2630 FEL 250	S-9, T31N, R17W
Navajo "F" #148	1200 FNL, 1410 FEL	S-9, T31N, R17W
Navajo "F" #149	760 FNL, 1330 FEL	S-4, T31N, R17W
Navajo "F" #150	1405 FSL, 1330 FWL	S-4, T31N, R17W
Navajo "F" #151	2630 FNL, 1360 FWL	S-10, T31N, R17W
Navajo "F" #152	2630 FNL, 2600 FWL	S-10, T31N, R17W
Navajo "F" #153	1330 FSL, 1330 FWL	S-10, T31N, R17W
Navajo "G" #225	1230 FSL, 2425 FWL	S-1, T31N, R17W
Navajo "G" #226	1330 FNL, 1330 FEL	S-2, T31N, R17W

This field was drilled on 40 acre spacing and water flooded with 80 acre five spot patterns. We feel this program by-passed economical recoverable oil.

The addition of these wells as proposed will produce and recover undeveloped reserves.

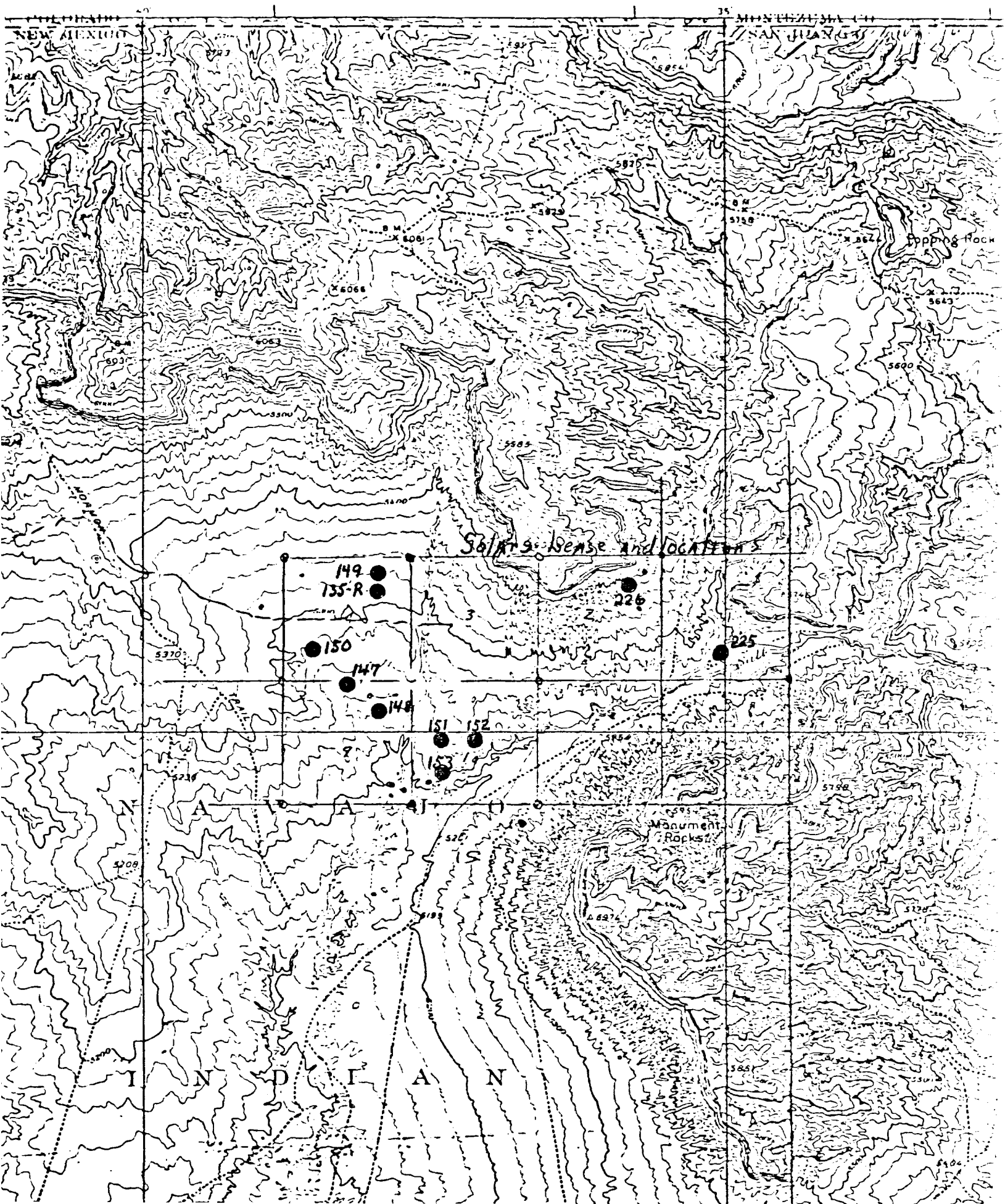
Sincerely yours,



Joe F. Elledge

JFE/le

CC/ Sherwin Artus-Solar Petroleum
NMOCC- Frank Chavez





STATE OF NEW MEXICO
ENERGY AND MINERALS DEPARTMENT
OIL CONSERVATION DIVISION

BRUCE KING
GOVERNOR

LARRY KEHOE
SECRETARY

November 10, 1980

POST OFFICE BOX 2088
STATE LAND OFFICE BUILDING
SANTA FE, NEW MEXICO 87501
(505) 827-2434

Solar Petroleum, Inc.
1660 Lincoln Street
Suite 1500
Denver, Colorado 80264

Attention: Mr. Owen L. Stone

Re: Administrative Order NSL-1272

Gentlemen:

We have been advised by our Aztec district office that two administrative non-standard location orders were issued covering the same wells. We are, therefore, hereby rescinding NSL-1272.

Sincerely,

JOE D. RAMEY,
Director

JDR/dr

cc: Oil Conservation Division - Aztec
Oil & Gas Engineering Committee - Hobbs
U. S. Geological Survey - Farmington






STATE OF NEW MEXICO
ENERGY AND MINERALS DEPARTMENT
OIL CONSERVATION DIVISION

October 27, 1980

BRUCE KING
GOVERNOR

LARRY KEHOE
SECRETARY

POST OFFICE BOX 2088
STATE LAND OFFICE BUILDING
SANTA FE, NEW MEXICO 87501
(505) 827-2434



Solar Petroleum, Inc.
1660 Lincoln Street
Suite 1500
Denver, Colorado 80264

Attention: Mr. Owen L. Stone

Administrative Order NSL-1272

Gentlemen:

Reference is made to your application for ten non-standard locations for your Navajo Tribe of Indian wells in the Horseshoe-Gallup Pool, San Juan County, New Mexico, as follows:

WELL NO.	LOCATION	S - T - R
G225	2425' FWL and 1230' FSL✓	Sec. 1, T-31-N, R-17-W
G226	3950' FWL and 3950' FSL✓	Sec. 2, T-31-N, R-17-W
F149	3950' FWL and 760' FNL✓	Sec. 4, T-31-N, R-17-W
F150	1330' FWL and 1405' FSL✓	Sec. 4, T-31-N, R-17-W
F135R	3950' FWL and 3860' FSL✓	Sec. 4, T-31-N, R-17-W
F147	2630' FWL and 10' FNL✓	Sec. 9, T-31-N, R-17-W
F151	1360' FWL and 2630' FNL✓	Sec. 10, T-31-N, R-17-W
F153	1330' FWL and 1330' FSL✓	Sec. 10, T-31-N, R-17-W
F152	2680' FEL and 2630' FNL✓	Sec. 10, T-31-N, R-17-W
F148	3870' FWL and 1200' FNL✓	Sec. 9, T-31-N, R-17-W

By authority granted me under the provisions of Rule 104 F of the Division Rules and Regulations, the above-described unorthodox locations are hereby approved.

Sincerely,

JOE D. RAMEY,
Director

JDR/RLS/dr

cc: Oil Conservation Division - Aztec
Oil & Gas Engineering Committee - Hobbs
U. S. Geological Survey - Farmington




STATE OF NEW MEXICO
ENERGY AND MINERALS DEPARTMENT
OIL CONSERVATION DIVISION

October 31, 1980

BRUCE KING
GOVERNOR

LARRY KEHOE
SECRETARY

POST OFFICE BOX 2088
STATE LAND OFFICE BUILDING
SANTA FE, NEW MEXICO 87501
(505) 827-2434



Mr. Joe F. Elledge
200 West 25th Street
Farmington, New Mexico 87401

Administrative Order NSL-1281

Dear Mr. Elledge:

Reference is made to your application on behalf of Solar Petroleum, Inc. for eight non-standard locations for their Navajo Tribe of Indians "F" wells in the Horseshoe Gallup Pool, San Juan County, New Mexico, as follows:

<u>WELL NO.</u>	<u>LOCATION</u>	<u>S - T - R</u>
135R	1420' FNL and 1330' FEL	Sec. 4, T-31-N, R-17-W
147	10' FNL and 2630' FEL	Sec. 9, T-31-N, R-17-W
148	1200' FNL and 1410' FEL	Sec. 9, T-31-N, R-17-W
149	760' FNL and 1330' FEL	Sec. 4, T-31-N, R-17-W
150	1405' FSL and 1330' FWL	Sec. 4, T-31-N, R-17-W
151	2630' FNL and 1360' FWL	Sec. 10, T-31-N, R-17-W
152	2630' FNL and 2600' FWL	Sec. 10, T-31-N, R-17-W
153	1330' FSL and 1330' FWL	Sec. 10, T-31-N, R-17-W

Further, reference is made to your application on behalf of Solar Petroleum, Inc. for two non-standard locations for their Navajo Tribe of Indians "G" wells in the Many Rocks Gallup Pool, San Juan County, New Mexico, as follows:

<u>WELL NO.</u>	<u>LOCATION</u>	<u>S - T - R</u>
225	1230' FSL and 2425' FWL	Sec. 1, T-31-N, R-17-W
226	1330' FNL and 1330' FEL	Sec. 2, T-31-N, R-17-W

By authority granted me under the provisions of Rule 104 F of the Division Rules and Regulations, the above-described unorthodox locations are hereby approved.

Sincerely,

JDR/RLS/dr

cc: OCD - Aztec

Oil & Gas Eng. - Hobbs

U. S. Geological Survey - Farmington

JOE D. RAMEY,
Director