

February 3, 1981


Southland Royalty Company

Oil Conservation Division
1000 Rio Brazos Road
Aztec, NM 87410


Gentlemen:


The following is the deviation record for Southland Royalty Company's Davis #BE well located in Section 1, T31N, R12W, San Juan County, New Mexico.

<u>Depth</u>	<u>Deviation</u>	<u>Depth</u>	<u>Deviation</u>
225'	3/4	5100'	1 1/4
749'	1/2	5600'	1 1/2
1226'	3/4	6147'	2 1/4
2226'	3/4	6550'	7
2885'	1	6708'	9
3933'	1/4	6992'	10
4434'	2	7296'	10
4774'	2	7459'	9 3/4

Sincerely,

SOUTHLAND ROYALTY COMPANY


L. O. Van Ryan
District Production Manager




STATE OF NEW MEXICO
County of San Juan



The foregoing instrument was acknowledged before me this 6th day of February, 1981, by L. O. Van Ryan of Southland Royalty Company on behalf of said Company.

NOTARY BOND FILED WITH SECRETARY OF STATE
My Commission Expires: 7-29-84


Krista D. Edwards
Notary Public - NM