

District I
PO Box 1980, Hobbs, NM 88241-1980
District II
811 South First, Artesia, NM 88210
District III
1000 Rio Brazos Rd., Aztec, NM 87410
District IV
2040 South Pacheco, Santa Fe, NM 87505

State of New Mexico
Energy, Minerals & Natural Resources Department

OIL CONSERVATION DIVISION
2040 South Pacheco
Santa Fe, NM 87505

Form C-104
Revised October 18, 1994
Instructions on back
Submit to Appropriate District Office
5 Copies

☒ AMENDED REPORT

I. REQUEST FOR ALLOWABLE AND AUTHORIZATION TO TRANSPORT

¹ Operator name and Address CHATEAU OIL AND GAS, INC. 2515 MCKINNEY AVENUE, SUITE 840 DALLAS, TX 75201		² OGRID Number 159819
		³ Reason for Filing Code CH 11/1/96
⁴ API Number 30-045-24320	⁵ Pool Name BIANCO MESAVERDE	⁶ Pool Code 72319
⁷ Property Code	⁸ Property Name STARR #1-M (MV)	⁹ Well Number 1M

II. ¹⁰ Surface Location

UL or lot no. C	Section 13	Township 31N	Range 13W	Lot Idn	Feet from the 990	North/South Line N	Feet from the 1850	East/West line W	County SJ
--------------------	---------------	-----------------	--------------	---------	----------------------	-----------------------	-----------------------	---------------------	--------------

¹¹ Bottom Hole Location

UL or lot no.	Section	Township	Range	Lot Idn	Feet from the	North/South line	Feet from the	East/West line	County
¹² Loc Code F	¹³ Producing Method Code	¹⁴ Gas Connection Date	¹⁵ C-129 Permit Number	¹⁶ C-129 Effective Date	¹⁷ C-129 Expiration Date				

III. Oil and Gas Transporters

¹⁸ Transporter OGRID	¹⁹ Transporter Name and Address	²⁰ POD	²¹ O/G	²² POD ULSTR Location and Description
005011	WILLIAMS FIELD SERVICE P.O. BOX 58900	2284130	G	
	SALT LAKE CITY, UT 84158	2284110	O	
	GIANT REFINING CO. P.O. BOX 256			
	FARMINGTON, NM 87499			

IV. Produced Water

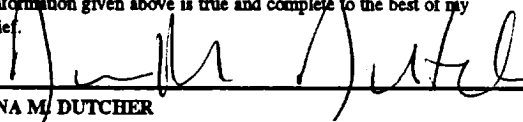


²³ POD	²⁴ POD ULSTR Location and Description
-------------------	--

V. Well Completion Data

²⁵ Spud Date	²⁶ Ready Date	²⁷ TD	²⁸ PBTD	²⁹ Perforations	³⁰ DHC, DC, MC
³¹ Hole Size	³² Casing & Tubing Size	³³ Depth Set	³⁴ Sacks Cement		

VI. Well Test Data

³⁵ Date New Oil	³⁶ Gas Delivery Date	³⁷ Test Date	³⁸ Test Length	³⁹ Tbg. Pressure	⁴⁰ Csg. Pressure
⁴¹ Choke Size	⁴² Oil	⁴³ Water	⁴⁴ Gas	⁴⁵ AOF	⁴⁶ Test Method

⁴⁷ I hereby certify that the rules of the Oil Conservation Division have been complied with and that the information given above is true and complete to the best of my knowledge and belief. Signature: 		OIL CONSERVATION DIVISION	
Printed name: DANA M. DUTCHER		Approved by: 	
Title: PRESIDENT		Title: SUPERVISOR DISTRICT #3	
Date: 11/1/96		Approval Date: FEB - 3 1997	
Phone: 214/953-0198			
⁴⁸ If this is a change of operator fill in the OGRID number and name of the previous operator			
		TERRY L. SAVAGE	
Previous Operator Signature		ATTORNEY-IN-FACT 11/1/96	
Printed Name		Title	
SNYDER OIL CORPORATION 21042 OR 21030		Date	

District I
PO Box 1980, Hobbs, NM 88241-1980

District II
811 South First, Artesia, NM 88210

District III
1000 Rio Brazos Rd., Aztec, NM 87410

District IV
2040 South Pacheco, Santa Fe, NM 87505

State of New Mexico
Energy, Minerals & Natural Resources Department

OIL CONSERVATION DIVISION
2040 South Pacheco
Santa Fe, NM 87505

Form C-104

Revised October 18, 1994

Instructions on back

Submit to Appropriate District Office

5 Copies

☒ AMENDED REPORT

I. REQUEST FOR ALLOWABLE AND AUTHORIZATION TO TRANSPORT

1 Operator name and Address CHATEAU OIL AND GAS, INC. 2515 MCKINNEY AVENUE, SUITE 840 DALLAS, TX 75201		2 OGRID Number 159819	
4 API Number 30-045-24320		3 Reason for Filing Code CH	
5 Pool Name BASIN DAKOTA		6 Pool Code 71599	
7 Property Code		8 Property Name STARR #1 (DK)	
		9 Well Number 1M	

II. 10 Surface Location

UL or lot no. C	Section 13	Township 31N	Range 13W	Lot Idn	Feet from the 990	North/South Line N	Feet from the 1850	East/West line W	County SJ
--------------------	---------------	-----------------	--------------	---------	----------------------	-----------------------	-----------------------	---------------------	--------------

11 Bottom Hole Location

UL or lot no.	Section	Township	Range	Lot Idn	Feet from the	North/South line	Feet from the	East/West line	County
12 Loc Code F	13 Producing Method Code	14 Gas Connection Date	15 C-129 Permit Number	16 C-129 Effective Date	17 C-129 Expiration Date				

III. Oil and Gas Transporters

18 Transporter OGRID	19 Transporter Name and Address	20 POD	21 O/G	22 POD ULSTR Location and Description
	WILLIAMS FIELD SERVICE P.O. BOX 58900 SALT LAKE CITY, UT 84158	2284030	G	
	GIANT REFINING CO. P.O. BOX 256 FARMINGTON, NM 87499	2284010	O	

IV. Produced Water



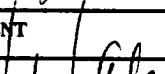

23 POD	24 POD ULSTR Location and Description
--------	---------------------------------------

V. Well Completion Data

25 Spud Date	26 Ready Date	27 TD	28 PBDT	29 Perforations	30 DHC, DC, MC
31 Hole Size	32 Casing & Tubing Size	33 Depth Set	34 Sacks Cement		

VI. Well Test Data

35 Date New Oil	36 Gas Delivery Date	37 Test Date	38 Test Length	39 Tbg. Pressure	40 Csg. Pressure
41 Choke Size	42 Oil	43 Water	44 Gas	45 AOF	46 Test Method

47 I hereby certify that the rules of the Oil Conservation Division have been complied with and that the information given above is true and complete to the best of my knowledge and belief. Signature: 		OIL CONSERVATION DIVISION	
Printed name: DANA M. DUTCHER		Approved by: 	
Title: PRESIDENT		Title: SUPERVISOR DISTRICT #3	
Date: 		Approval Date: FEB - 3 1997	
48 If this is a change of operator fill in the OGRID number and name of the previous operator  Previous Operator Signature		TERRY L. SAVAGE ATTORNEY-IN-FACT	
SNYDER OIL CORPORATION 21042 OR 21030		Printed Name Title Date	

