

NO. OF COPIES RECEIVED	
DISTRIBUTION	
SANTA FE	
FILE	
U.S.G.S.	
LAND OFFICE	
OPERATOR	

NEW MEXICO OIL CONSERVATION COMMISSION

30-045-25041
Form C-101
Revised 1-1-65

5A. Indicate Type of Lease
STATE <input checked="" type="checkbox"/> FEE <input type="checkbox"/>
5. State Oil & Gas Lease No.
B-11133-28

APPLICATION FOR PERMIT TO DRILL, DEEPEN, OR PLUG BACK

1a. Type of Work		7. Unit Agreement Name	
b. Type of Well		San Juan 32-9 Unit	
DRILL <input checked="" type="checkbox"/>	DEEPEN <input type="checkbox"/>	8. Farm or Lease Name	
OIL WELL <input type="checkbox"/>	GAS WELL <input checked="" type="checkbox"/>	San Juan 32-9 Unit	
2. Name of Operator		9. Well No.	
El Paso Natural Gas Company		25A	
3. Address of Operator		10. Field and Pool, or Wildcat	
PO Box 289, Farmington, NM 87401		Blanco Mesa Verde	
4. Location of Well		12. County	
UNIT LETTER <u>P</u> LOCATED <u>1090</u> FEET FROM THE <u>South</u> LINE		San Juan	
AND <u>910</u> FEET FROM THE <u>East</u> LINE OF SEC. <u>2</u> TWP. <u>31N</u> RGE. <u>10W</u> NMPM			
19. Proposed Depth		19A. Formation	
5860'		Mesa Verde	
20. Rotary or C.T.		Rotary	
21. Elevations (Show whether DF, RT, etc.)		22. Approx. Date Work will start	
6332' GL			
21A. Kind & Status Plug. Bond		21B. Drilling Contractor	
statewide			

PROPOSED CASING AND CEMENT PROGRAM

SIZE OF HOLE	SIZE OF CASING	WEIGHT PER FOOT	SETTING DEPTH	SACKS OF CEMENT	EST. TOP
13 3/4"	9 5/8"	36.0#	200'	190	surface
8 3/4"	7"	20.0#	3492'	344	1787' to cover
6 1/4"	4 1/2"	10.5#	3342-5860'	315	Ojo Alamo 3342'

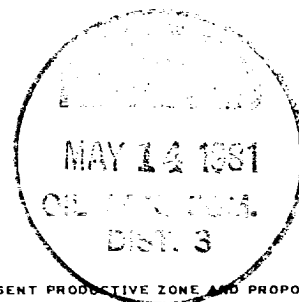
Selectively perforate and sandwater fracture the Mesa Verde formation.

A 3000 psi WP ad 6000 psi test double gate preventer equipped with blind and pipe rams will be used for blow out prevention on this well.

This gas is dedicated.

The E/2 of Section 2 is dedicated to this well.

NOT VALID
FOR 6 MONTHS UNLESS
DRILLING COMMENCED



IN ABOVE SPACE DESCRIBE PROPOSED PROGRAM: IF PROPOSAL IS FOR DEEPEN OR PLUG BACK, GIVE DATA ON PRESENT PRODUCTIVE ZONE AND PROPOSED NEW PRODUCTIVE ZONE. GIVE BLOWOUT PREVENTER PROGRAM, IF ANY.

I hereby certify that the information above is true and complete to the best of my knowledge and belief.

Signed A. G. Drisco Title Drilling Clerk Date May 13, 1981

(This space for State Use)

APPROVED BY Frank J. Long TITLE SUPERVISOR DISTRICT # 3 DATE MAY 14 1981

CONDITIONS OF APPROVAL, IF ANY:

NEW MEXICO OIL CONSERVATION COMMISSION
WELL LOCATION AND ACREAGE DEDICATION PLAT

Form C-102
Supersedes C-128
Effective 1-1-65

All distances must be from the outer boundaries of the Section.

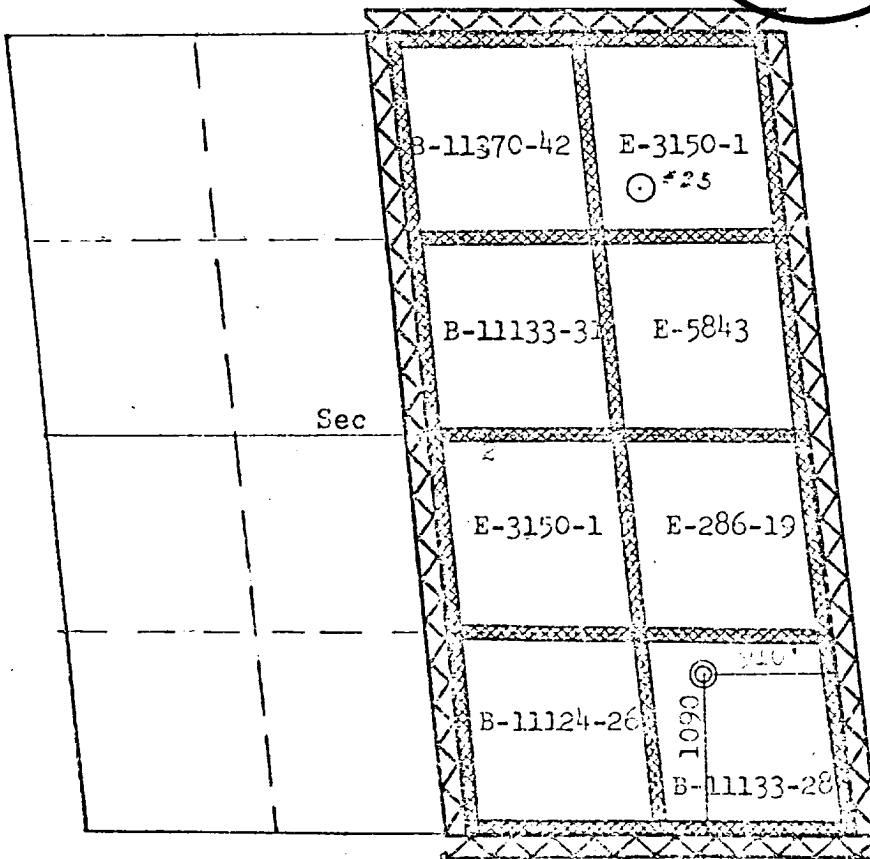

Operator El Paso Natural Gas Company			Lease (B-11133-28)		Well No. 25A
Unit Letter P	Section 2	Township 31N	Range 10W	County San Juan	
Actual Footage Location of Well: 1090 feet from the South line and 910 feet from the EAST line					
Ground Level Elev: 6332	Producing Formation Mesa Verde		Pool Blanco Mesa Verde		Dedicated Acreage: 320.78 Acres

1. Outline the acreage dedicated to the subject well by colored pencil or hachure marks on the plat below.
2. If more than one lease is dedicated to the well, outline each and identify the ownership thereof (both as to working interest and royalty).
3. If more than one lease of different ownership is dedicated to the well, have the interests of all owners been consolidated by communitization, unitization, force-pooling, etc?

☒ Yes ☐ No If answer is "yes," type of consolidation unitization

If answer is "no," list the owners and tract descriptions which have actually been consolidated. (Use reverse side of this form if necessary.)

No allowable will be assigned to the well until all interests have been consolidated (by communitization, unitization, forced-pooling, or otherwise) or until a non-standard unit, eliminating such interests, has been approved by the Commission.



CERTIFICATION

I hereby certify that the information contained herein is true and complete to the best of my knowledge and belief.

A. G. Lisco

Name
Drilling Clerk

Position
El Paso Natural Gas Co.

Company
May 13, 1981

Date

I hereby certify that the well location shown on this plat was plotted from field notes of actual surveys made by me or under my supervision, and that the same is true and correct to the best of my knowledge and belief.

Date Surveyed

October 7, 1977

Registered Professional Engineer and Land Surveyor

Fred B. Kerr Jr.
Fred B. Kerr Jr.

Certificate No.
3950

