

District I
PO Box 1980, Hobbs, NM 88241-1980

District II
P.O. Drawer 141, Artesia, NM 88211-0719

District III
1000 Rio Brazos Rd., Aztec, NM 87410

District IV
PO Box 2088, Santa Fe, NM 87504-2088

Form C-104
Revised February 21, 1994
Instructions on back
Submit to Appropriate District Office
5 Copies

☐ AMENDED REPORT

I. REQUEST FOR ALLOWABLE AND AUTHORIZATION TO TRANSPORT

¹ Operator Name and Address Taurus Exploration U.S.A., Inc. 2101 Sixth Avenue North Birmingham, AL 32503-2784		² OGRID Number 162928
		³ Reason for Filing Code CO - 8/1/97
⁴ API Number 30-045-25108	⁵ Pool Name BLANCO MESAVERDE (PRORATED) GAS	⁶ Pool Code 72319
⁷ Property Code 006835 211 3	⁸ Property Name CULPEPPER MARTIN	⁹ Well Number #3M

II. ¹⁰ Surface Location

UL or lot no. F	Section 7	Township 031N	Range 012W	Lot.Idn	Feet from the 1800	North/South Line N	Feet from the 1770	East/West Line W	County SAN JUAN
--------------------	--------------	------------------	---------------	---------	-----------------------	-----------------------	-----------------------	---------------------	--------------------

¹¹ Bottom Hole Location

UL or lot no.	Section	Township	Range	Lot.Idn	Feet from the	North/South Line	Feet from the	East/West Line	County
¹² Use Code	¹³ Producing Method Code	¹⁴ Gas Connection Date	¹⁵ C-129 Permit Number	¹⁶ C-129 Effective Date	¹⁷ C-129 Expiration Date				

III. Oil and Gas Transporters

¹⁸ Transporter OGRID	¹⁹ Transporter Name and Address	²⁰ POD	²¹ O/G	²² POD ULSTR Location and Description
	WILLIAMS FIELD SERVICE PO Box 58900 SALT LAKE CITY, UT 84150			
9018	Giant Industries 5764 US Hwy 64 Farmington, NM 87401	1804010	O	F-07-T031N-R012W

IV. Produced Water

²³ POD	²⁴ POD ULSTR Location and Description
-------------------	--

V. Well Completion Data

²⁵ Spud Date	²⁶ Ready Date	²⁷ TD	²⁸ PBTD	²⁹ Perforations
³⁰ Hole Size	³¹ Casing & Tubing Size	³² Depth Set	³³ Sacks Cement	

VI. Well Test Data

³⁴ Date New Oil	³⁵ Gas Delivery Date	³⁶ Test Date	³⁷ Test Length	³⁸ Tbg. Pressure	³⁹ Csg. Pressure
⁴⁰ Choke Size	⁴¹ Oil	⁴² Water	⁴³ Gas	⁴⁴ AOF	⁴⁵ Test Method

I hereby certify that the rules of the Oil Conservation Division have been complied with and that the information given above is true and complete to the best of my knowledge and belief.

Printed Name:

Joe D. Niederhofer

Title:

General Manager - San Juan Basin

Date:

12/29/97

Phone
(205) 326-2710

OIL CONSERVATION DIVISION

Approved by:

378
SUPERVISOR DISTRICT #3

Approved Date:

DEC 30 1997

* If this is a change of operator fill in the OGRID number and name of the previous operator

14538 Burlington Resources Oil & Gas Co.

Previous Operator Signature

Printed Name

Title

Date

Signature: *Dolores Diaz*

Dolores Diaz

Production Associate

12/18/97

District I
PO Box 1980, Hobbs, NM 88241-1980

District II
PO Drawer 110, Artesia, NM 88211-0719

District III
1000 Rio Brazos Rd., Aztec, NM 87410

District IV
PO Box 2088, Santa Fe, NM 87504-2088

Form C-104
Revised February 21, 1994
Instructions on back
Submit to Appropriate District Office
5 Copies

☐ AMENDED REPORT

I. REQUEST FOR ALLOWABLE AND AUTHORIZATION TO TRANSPORT

¹ Operator Name and Address Taurus Exploration U.S.A., Inc. 2101 Sixth Avenue North Birmingham, AL 32503-2784		² OGRID Number 162928
		⁴ Reason for Filing Code CO - 8/1/97
⁴ API Number 30-045-25103	⁵ Pool Name BASIN DAKOTA (PRORATED GAS)	⁶ Pool Code 71599
⁷ Property Code 006935	⁸ Property Name CULPEPPER MARTIN	⁹ Well Number #3M

II. ¹⁰ Surface Location

¹¹ U/I or lot no. F	¹² Section 7	¹³ Township 031N	¹⁴ Range 012W	¹⁵ Lot Idn	¹⁶ Feet from the 1800	¹⁷ North/South Line N	¹⁸ Feet from the 1770	¹⁹ East/West Line W	²⁰ County SAN JUAN
-----------------------------------	----------------------------	--------------------------------	-----------------------------	-----------------------	-------------------------------------	-------------------------------------	-------------------------------------	-----------------------------------	----------------------------------

III. Bottom Hole Location

²¹ U/I or lot no.	²² Section	²³ Township	²⁴ Range	²⁵ Lot Idn	²⁶ Feet from the	²⁷ North/South Line	²⁸ Feet from the	²⁹ East/West Line	³⁰ County
³¹ Use Code	³² Producing Method Code	³³ Gas Connection Date	³⁴ C-129 Permit Number	³⁵ C-129 Effective Date	³⁶ C-129 Expiration Date				

III. Oil and Gas Transporters

³⁷ Transporter OGRID	³⁸ Transporter Name and Address	³⁹ POD	⁴⁰ O/G	⁴¹ POD U/I,STR Location and Description
9018	WILLIAMS FIELD SERVICE PO BOX 58900 SALT LAKE UT 84158	1532310	O	F-07-T031N-R012W
	Giant Industries 5764 US Hwy 64 Farmington, NM 87401			

IV. Produced Water

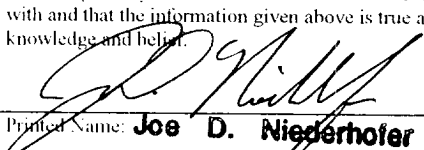
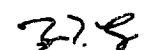
⁴² POD	⁴³ POD U/I,STR Location and Description
-------------------	--

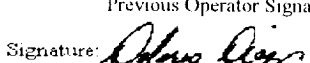
V. Well Completion Data

⁴⁴ Spud Date	⁴⁵ Ready Date	⁴⁶ TD	⁴⁷ PBTD	⁴⁸ Perforations
⁴⁹ Hole Size	⁵⁰ Casing & Tubing Size	⁵¹ Depth Set	⁵² Sacks Cement	

VI. Well Test Data

⁵³ Date New Oil	⁵⁴ Gas Delivery Date	⁵⁵ Test Date	⁵⁶ Test Length	⁵⁷ Thg. Pressure	⁵⁸ Csg. Pressure
⁵⁹ Choke Size	⁶⁰ Oil	⁶¹ Water	⁶² Gas	⁶³ AOF	⁶⁴ Test Method

⁶⁵ I hereby certify that the rules of the Oil Conservation Division have been complied with and that the information given above is true and complete to the best of my knowledge and belief.		OIL CONSERVATION DIVISION	
		Approved by: 	
Printed Name: Joe D. Niederhofer		Title: SUPERVISOR DISTRICT #3	
Title: General Manager -- San Juan Basin		Approved Date: DEC 30 1997	
Date: 12/29/97	Phone: (205) 326-2710		

⁶⁶ If this is a change of operator fill in the OGRID number and name of the previous operator			
14538 Burlington Resources Oil & Gas Co			
Previous Operator Signature	Printed Name	Title	Date
	Dolores Diaz	Production Associate	12/18/97