



STATE OF NEW MEXICO

ENERGY, MINERALS AND NATURAL RESOURCES DEPARTMENT

OIL CONSERVATION DIVISION

GARREY CARRUTHERS
GOVERNOR

POST OFFICE BOX 2088
STATE LAND OFFICE BUILDING
SANTA FE, NEW MEXICO 87504
(505) 827-5800

July 11, 1988

El Paso Natural Gas Co.
P.O. Box 4289
Farmington, NM 87499-4289

Attention: Peggy Doak

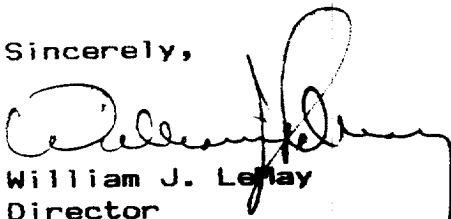
Amended Administrative Order NSL-2523

Dear Ms. Doak:

Reference is made to your application for a non-standard location for your Allison Unit Well No. 102 to be located 860 feet from the North line and 1950 feet from the East line (Unit B) of Section 29, Township 32 North, Range 6 West, NMPM, Undesignated South Los Pinos Fruitland Pictured Cliffs Pool, San Juan County, New Mexico. The NE/4 of said Section 29 shall be dedicated to the well.

By the authority granted me under the provisions of Rule 104 F(1), the above-described unorthodox location is hereby approved.

Sincerely,


William J. Lefay
Director

WJL/DRC/ag

cc: Oil Conservation Division - Aztec

RECEIVED
JUL 19 1988
OIL CON. DIV.
DIST. 3



STATE OF NEW MEXICO
ENERGY AND MINERALS DEPARTMENT
OIL CONSERVATION DIVISION
AZTEC DISTRICT OFFICE

1000 RIO BRAZOS ROAD
AZTEC, NEW MEXICO 87410
(505) 334-6178

OIL CONSERVATION DIVISION
BOX 2088
SANTA FE, NEW MEXICO 87501

DATE 6-14-88

RE: Proposed MC _____
Proposed DHC _____
Proposed NSL 8 _____
Proposed SWD _____
Proposed WFX _____
Proposed PMX _____

Gentlemen:

I have examined the application dated 6-6-88
for the MERIDIAN OIL, INC. ALLISON #102 B-29-32N-6W
Operator Lease and Well No. Unit, S-T-R

and my recommendations are as follows:

WE APPROVE

Yours truly,

[Signature]

MERIDIAN OIL

OK

June 2, 1988

Mr. William LeMay
New Mexico Oil Conservation Division
Post Office Box 2088
Santa Fe, New Mexico 87501

Dear Mr. LeMay:

This is a request for administrative approval for an unorthodox gas well location in the Undesignated Fruitland Pool. Application was previously made and approved for this well at 1770' from the North line and 1910' from the East line of Section 29, T-32-N, R-6-W, SAN Juan County, New Mexico.

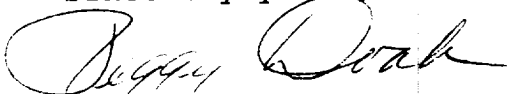
It is intended to locate the El Paso Natural Gas Company Allison Unit #102 at 860' from the North line and 1950' from the East line of Section 29, T-30-N, R-5-W, San Juan County, New Mexico.

Extremely rough terrain in the form of steep cliffs makes it impossible to build an orthodox location in the northeast quarter of this section.

A copy of this application is being submitted to all offset operators by certified mail with a request that they furnish your Santa Fe office with a Waiver of Objection, and return one copy to this office.

Plats showing the proposed well location and the terrain in Section 29, along with an ownership plat, are attached.

Sincerely yours,



Peggy Doak

encl.

WAIVER

_____ hereby waives objection to El Paso Natural Gas Company's application for an unorthodox location for their Allison Unit #102 as proposed above.

By: _____

Date: _____

cc: Tenneco Oil

RECEIVED
JUN 06 1988
OIL CON. DIV.
DIST. 3

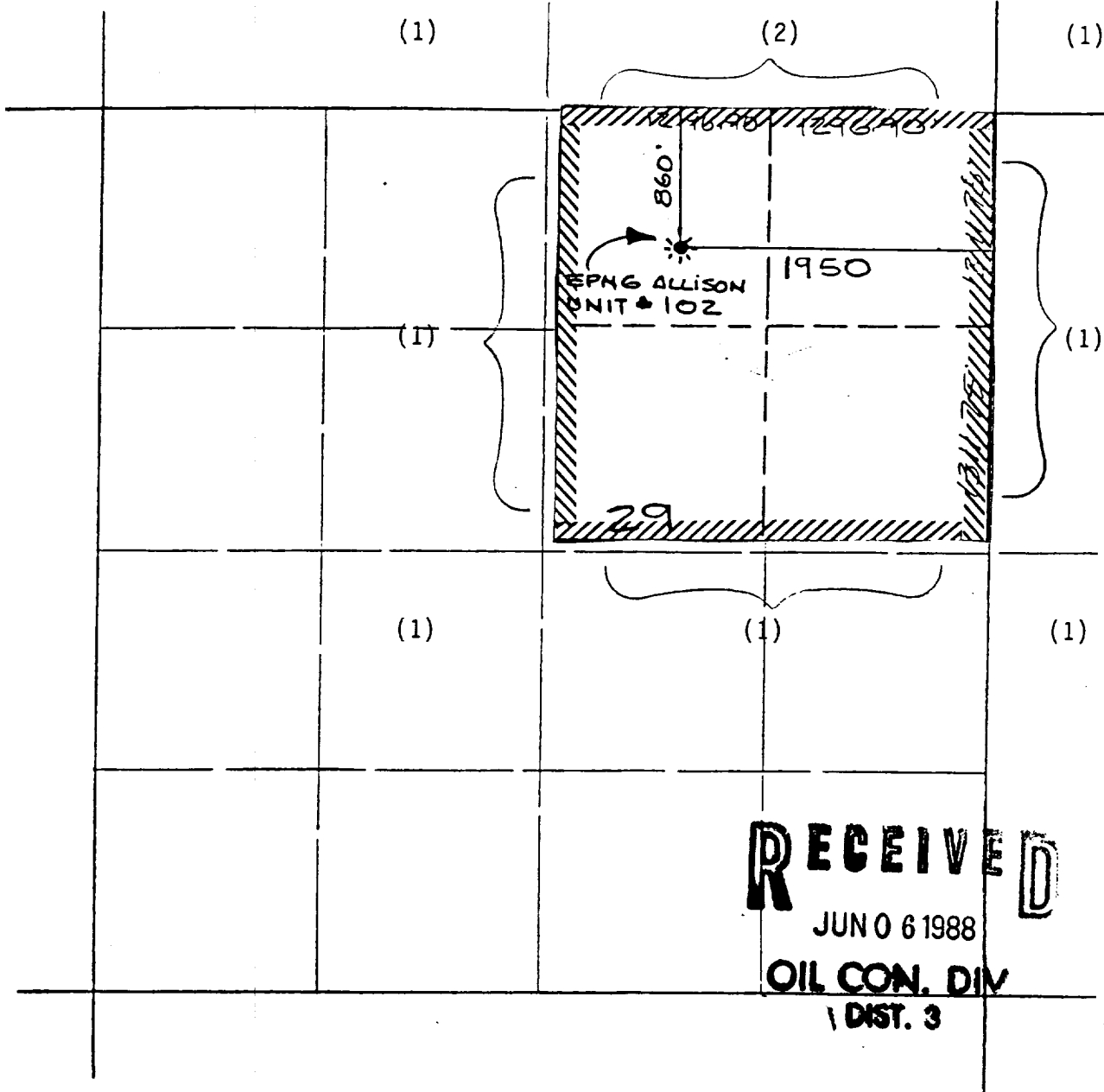
EL PASO NATURAL GAS COMPANY

Well Name Allison Unit #102, Undesignated Fruitland

Footage---- 860' FNL; 1950' FEL

APPLICATION FOR NON-STANDARD LOCATION


County San Juan State New Mexico Section 29 Township 30N Range 6W



REMARKS: OFFSET OPERATORS

(1) El Paso Natural Gas Company

(2) Tenneco Oil Company

A detailed topographic map showing the Allison Unit. The map features contour lines indicating elevation, with labels such as 6100, 6200, 6300, 6400, 6500, 6600, 6700, 6800, 6900, 7000, 7100, 7200, 7300, 7400, 7500, 7600, 7700, 7800, 7900, 8000, 8100, 8200, 8300, 8400, 8500, 8600, 8700, 8800, 8900, 9000, 9100, 9200, 9300, 9400, 9500, 9600, 9700, 9800, 9900, and 10000. A prominent ridge runs diagonally across the center. To the right, a large reservoir is labeled "RESERVOIR". A road or path is labeled "Elevation Run". The map is divided into sections by dashed lines, with section numbers 21, 22, 23, 24, 25, 26, 27, 28, 29, 30, 31, and 32 visible. A central white box contains the following text:

#102 EPNG ALLISON UNIT

Sec. 29, T32N, R6W

San Juan Co., N.M.

**NEW MEXICO OIL CONSERVATION COMMISSION
WELL LOCATION AND ACREAGE DEDICATION PLAT**

Form C-100
Supersedes C-120
Effective 1-1-86

All distances must be from the outer boundaries of the Section.

Operator El Paso Natural Gas Company		Lease ALLISON UNIT (SF-081155)		Well No. 102
Unit Letter B	Section 29	Township 32 NORTH	Range 6 WEST	County SAN JUAN

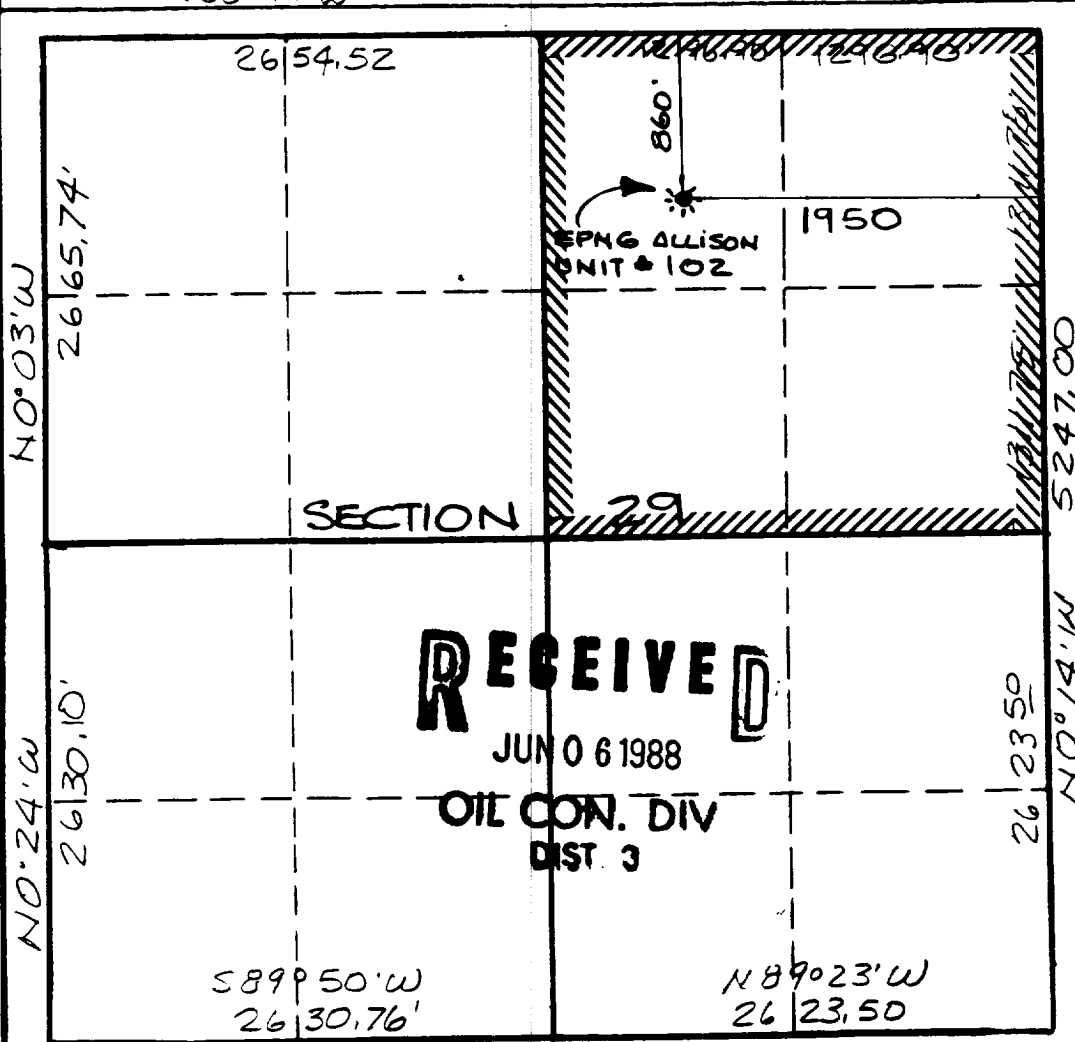
Actual Footage Location of Well				
860	feet from the	NORTH	line and	1950
feet from the	EAST	line		
Ground Level Elev. 6504	Producing Formation Fruitland Coal	Pool Undesignated	Dedicated Acreage 160	Acres

1. Outline the acreage dedicated to the subject well by colored pencil or hatchure marks on the plat below.
2. If more than one lease is dedicated to the well, outline each and identify the ownership thereof (both as to working interest and royalty).
3. If more than one lease of different ownership is dedicated to the well, have the interests of all owners been consolidated by communitization, unitization, force-pooling, etc?

☒ Yes ☐ No If answer is "yes," type of consolidation unitization

If answer is "no," list the owners and tract descriptions which have actually been consolidated. (Use reverse side of this form if necessary.) _____

No allowable will be assigned to the well until all interests have been consolidated (by communitization, unitization, forced-pooling, or otherwise) or until a non-standard unit, eliminating such interests, has been approved by the Commission. N 88° 47' W N 89° 57' W Reissued to show moved location



CERTIFICATION

I hereby certify that the information contained herein is true and complete to the best of my knowledge and belief.

Name
Drilling Clerk

Position
El Paso Natural Gas Co.

Company

Date

I hereby certify that the location shown on this plat was obtained from field notes of actual surveys made by me or under my supervision, and that the same is true and correct to the best of my knowledge and belief.

Date Surveyed
APRIL 29, 1988

Registered Professional Engineer and/or Land Surveyor

NEALE C. EDWARDS

Certificate No.
6857