



STATE OF NEW MEXICO

ENERGY, MINERALS AND NATURAL RESOURCES DEPARTMENT

OIL CONSERVATION DIVISION

POST OFFICE BOX 2088  
STATE LAND OFFICE BUILDING  
SANTA FE, NEW MEXICO 87504  
(505) 827-5800

GARREY CARRUTHERS  
GOVERNOR

July 14, 1988

Southland Royalty Co.  
c/o Meridian Oil, Inc.  
P.O. Box 4289  
Farmington, NM 87499-4289

Attention: Peggy Doak

Administrative Order NSL-2553

Dear Ms. Doak:

Reference is made to your application for a non-standard location for your Reese Mesa Well No. 102 to be located 1900 feet from the South line and 1815 feet from the East line of Section 10, Township 32 North, Range 8 West, NMPM, Wildcat Fruitland Pool, San Juan County, New Mexico. Lots 11, 12, 13 and 14 of Irregular Section 10 shall be dedicated to the well.

By the authority granted me under the provisions of Rule 104 F(I), the above-described unorthodox location is hereby approved.

Sincerely,

  
William J. LeMay  
Director

WJL/DRC/ag

cc: Oil Conservation Division - Aztec

RECEIVED  
JUL 19 1988  
OIL CON. DIV.  
DIST. 3



STATE OF NEW MEXICO  
ENERGY AND MINERALS DEPARTMENT  
OIL CONSERVATION DIVISION  
AZTEC DISTRICT OFFICE

GARREY CARRUTHERS  
GOVERNOR

1000 RIO BRAZOS ROAD  
AZTEC, NEW MEXICO 87410  
(505) 334-6178

Date: 6/10/88

Oil Conservation Division  
P.O. Box 2088  
Santa Fe, NM 87504-2088

Re: Proposed MC \_\_\_\_\_  
Proposed DHC \_\_\_\_\_  
Proposed NSL X \_\_\_\_\_  
Proposed SWD \_\_\_\_\_  
Proposed WFX \_\_\_\_\_  
Proposed PMX \_\_\_\_\_

Gentlemen:

I have examined the application dated 6/16/88  
for the Southland / Loyalty Ree Man # 102  
Operator Lease & Well No.

J. 10-32A-8u and my recommendations are as follows:  
Unit, S-T-R

Agree  
\_\_\_\_\_  
\_\_\_\_\_  
\_\_\_\_\_  
\_\_\_\_\_  
\_\_\_\_\_

Yours truly,

J. Lopez

# MERIDIAN OIL

June 14, 1988

Mr. William LeMay  
New Mexico Oil Conservation Division  
Post Office Box 2088  
Santa Fe, New Mexico 87501

Dear Mr. LeMay:

This is a request for administrative approval for an unorthodox gas well location in the Undesignated Fruitland Pool.


It is intended to locate the Southland Royalty Company Reese Mesa #102 at 1900' from the South line and 1815' from the East line of Section 10, T-32-N, R-8-W, San Juan County, New Mexico.

Extremely rough terrain in the form of steep cliffs makes it impossible to build an orthodox location in the southeast quarter of this section.

A copy of this application is being submitted to all offset operators by certified mail with a request that they furnish your Santa Fe office with a Waiver of Objection, and return one copy to this office.

Plats showing the proposed well location and the terrain in Section 10, along with an ownership plat, are attached.

Sincerely yours,



Peggy Doak

encl.


## WAIVER

\_\_\_\_\_ hereby waives objection to Southland Royalty's application for an unorthodox location for their Reese Mesa #102 as proposed above.

By: \_\_\_\_\_

Date: \_\_\_\_\_

cc: Northwest Pipeline



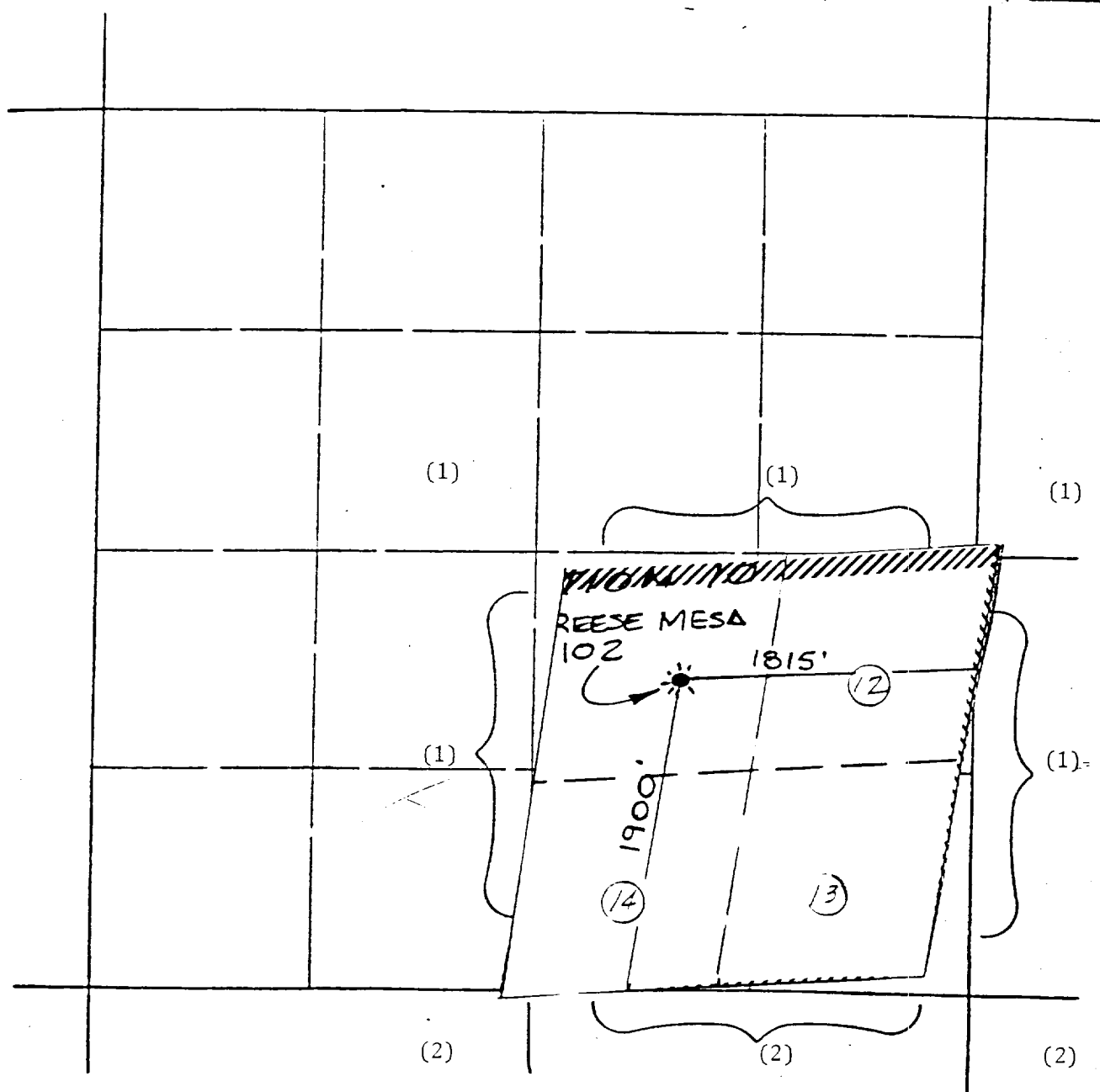
# SOUTHLAND ROYALTY CO.

Well Name Réese Mesa #102, Undesignated Fruitland

Footage----- 1900' FSL, 1815' FEL

## APPLICATION FOR NON-STANDARD LOCATION

County San Juan State New Mexico Section 10 Township 32N Range 8W



REMARKS: OFFSET OPERATORS:

(1) Southland Royalty Company

(2) Northwest Pipeline Corporation, Operator of San Juan 32-8 Unit

UNITED STATES  
DEPARTMENT OF THE INTERIOR  
GEOLOGICAL SURVEY



# WELL LOCATION AND ACREAGE DEDICATION PLAT

Form C-189  
Supersedes C-171  
Effective 1-1-85

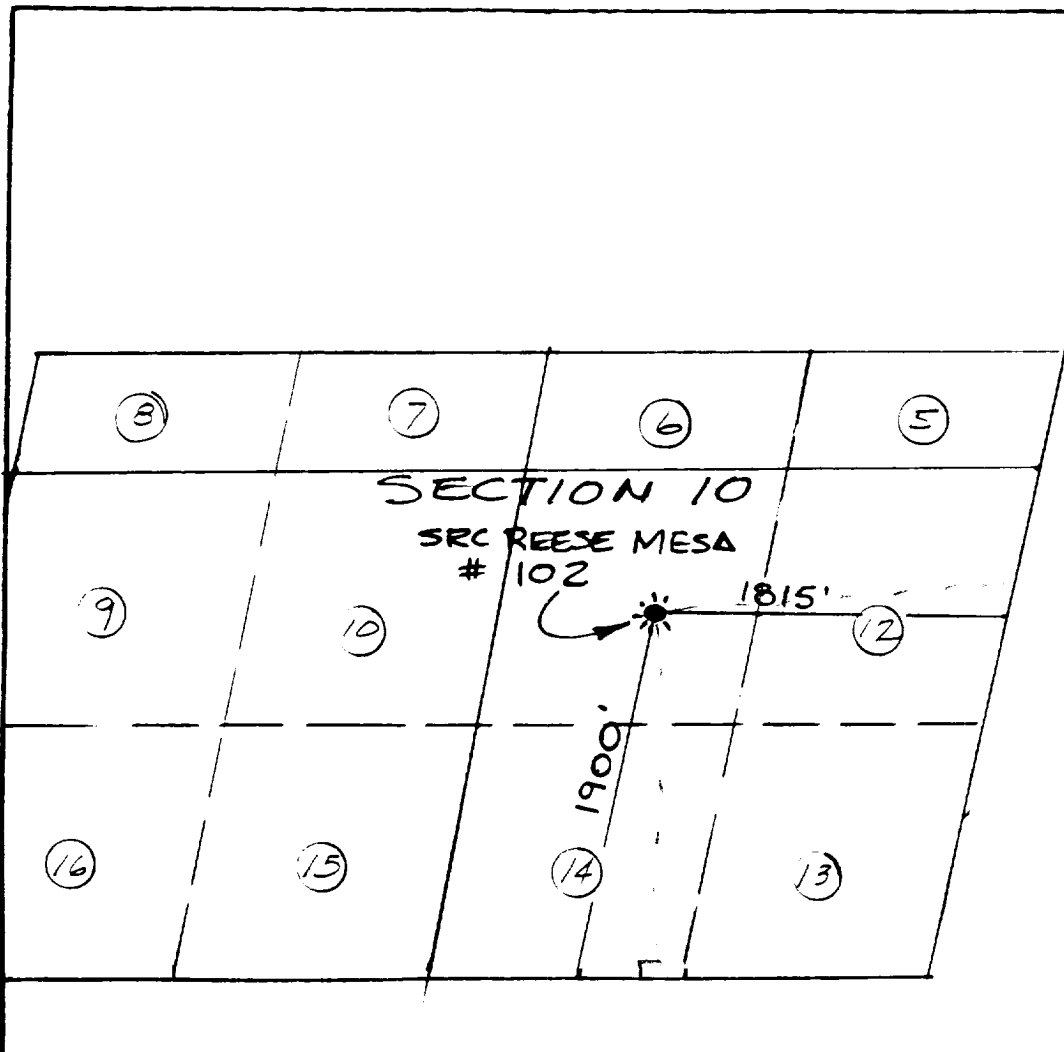
All distances must be from the outer boundaries of the Section.

Operator <b>SOUTHLAND ROYALTY COMPANY</b>			Lease <b>REESE MESA</b>		Well No. <b>102</b>
Unit Letter <b>J</b>	Section <b>10</b>	Township <b>32 NORTH</b>	Range <b>8 WEST</b>	County <b>SAN JUAN</b>	
Actual Footage Location of Well 1900 feet from the SOUTH line and 1815 feet from the EAST line					
Ground Level Elev. <b>7008</b>	Producing Formation		Pool	Dedicated Acreage Acres	

- Outline the acreage dedicated to the subject well by colored pencil or hachure marks on the plat below.
- If more than one lease is dedicated to the well, outline each and identify the ownership thereof (both as to working interest and royalty).
- If more than one lease of different ownership is dedicated to the well, have the interests of all owners been consolidated by communitization, unitization, force-pooling, etc?  
☐ Yes ☐ No If answer is "yes," type of consolidation \_\_\_\_\_

If answer is "no," list the owners and tract descriptions which have actually been consolidated. (Use reverse side of this form if necessary.) \_\_\_\_\_

No allowable will be assigned to the well until all interests have been consolidated (by communitization, unitization, forced-pooling, or otherwise) or until a non-standard unit, eliminating such interests, has been approved by the Commission.



## CERTIFICATION

I hereby certify that the information contained herein is true and complete to the best of my knowledge and belief.

Name \_\_\_\_\_

Position \_\_\_\_\_

Company \_\_\_\_\_

Date \_\_\_\_\_

I hereby certify that the well location shown on this plat was plotted from field notes of actual surveys made by me or under my supervision, and that the same is true and correct to the best of my knowledge and belief.

*Neale C. Edwards*

Date Surveyed  
**JUNE 4, 1988**

Registered Professional Engineer  
and/or Land Surveyor

**NEALE C. EDWARDS**

Certificate No.  
**6857**