

UNITED STATES
DEPARTMENT OF THE INTERIOR
BUREAU OF LAND MANAGEMENT

30-045-28622

APPLICATION FOR PERMIT TO DRILL, DEEPEN, OR PLUG BACK

1a. TYPE OF WORK

DRILL ☒

DEEPEN ☐

PLUG BACK ☐

b. TYPE OF WELL

OIL
WELL ☐

GAS
WELL ☒

OTHER Coal Seam

SINGLE
ZONE ☒

MULTIPLE
ZONE ☐

2. NAME OF OPERATOR

Amoco Production Company

ATTN: J. L. Hampton

3. ADDRESS OF OPERATOR

P. O. Box 800 Denver, Colorado 80201

4. LOCATION OF WELL (Report location clearly and in accordance with any State requirements.)*

At surface

1430' FNL, 1540' FEL

At proposed prod. zone

14. DISTANCE IN MILES AND DIRECTION FROM NEAREST TOWN OR POST OFFICE*

20 miles from Aztec, NM

10. DISTANCE FROM PROPOSED*

LOCATION TO NEAREST
PROPERTY OR LEASE LINE, FT.
(Also to nearest drlg. unit line, if any)

1430'

16. NO. OF ACRES IN LEASE

1,275.56

17. NO. OF ACRES ASSIGNED
TO THIS WELL

316.09 acres E/2

18. DISTANCE FROM PROPOSED LOCATION*
TO NEAREST WELL, DRILLING, COMPLETED,
OR APPLIED FOR, ON THIS LEASE, FT.

10. PROPOSED DEPTH
2948' TD

20. ROTARY OR CABLE TOOLS

Rotary

21. ELEVATIONS (Show whether DF, RT, GR, etc.)

6041' ✓

GR

This action is subject to technical and
procedural review pursuant to 43 CFR 3160.2

22. APPROX. DATE WORK WILL START*

10/4/91

23. PROPOSED CASING AND CEMENTING PROGRAM DRILLING OPERATIONS AUTHORIZED ARE

SIZE OF HOLE	SIZE OF CASING	WEIGHT PER FOOT	SETTING DEPTH
12 1/4"	9 5/8"	36#	250'
8 3/4"	7"	20#	2450'
6 1/4"	5 1/2"	23#	2948' (TD)

SUBJECT TO CONDITIONS WITH ATTACHED
"GENERAL REQUIREMENTS".
200 cf Class B (cement to surface)
686 cf Class B (cement to surface)
None

Notice of Staking was Submitted: 9/10/91

Lease Description:

T31N-R9W:

Sec. 1: Lots 1-4, S/2 N/2, S/2

T31N-R9W:

Sec. 34: Lots 1-16, Being all of section.

IN ABOVE SPACE DESCRIBE PROPOSED PROGRAM: If proposal is to deepen or plug back, give data on present productive zone and proposed new productive zone. If proposal is to drill or deepen directionally, give pertinent data on subsurface locations and measured and true vertical depths. Give blowout preventer program, if any.

24.

SIGNED

J L Hampton / JH

TITLE Sr. Staff Admin. Supervisor

DATE

9/25/91

(This space for Federal or State Office Use)

PERMIT NO.

APPROVAL DATE

APPROVED
AS AMENDED

APPROVED BY

TITLE

CONDITIONS OF APPROVAL, IF ANY:

HOLD C-104 for simultaneous dedication of Pritchard B #5 to W/2 @
rededication of Pritchard B #5 to W/2 @
See Instructions On Reverse Side

Submit to Appropriate
District Office
State Lease - 4 copies
Fee Lease - 3 copies

State of New Mexico
Energy, Minerals and Natural Resources Department

Form C-102
Revised 1-1-89

OIL CONSERVATION DIVISION

RECEIVED
P.M. MAIL ROOM

DISTRICT I
P.O. Box 1980, Hobbs, NM 88240

P.O. Box 2088

Santa Fe, New Mexico 87504-2088

DISTRICT II
P.O. Drawer DD, Artesia, NM 88210

DISTRICT III
1000 Rio Brazos Rd., Aztec, NM 87410

WELL LOCATION AND ACREAGE DEDICATION PLAT

All Distances must be from the outer boundaries of the section.

Operator AMOCO PRODUCTION COMPANY		Lease PRITCHARD C		Well No. # 1
Unit Letter G	Section 34	Township 31 NORTH	Range 9 WEST	County SAN JUAN
Actual Footage Location of Well: 1430 feet from the NORTH line and 1540 feet from the EAST line				
Ground level Elev. 6041	Producing Formation Fruitland Coal	Pool Basin Fruitland Coal Gas		Dedicated Acreage: E/2 316.08 acres

- Outline the acreage dedicated to the subject well by colored pencil or hatchure marks on the plat below.
- If more than one lease is dedicated to the well, outline each and identify the ownership thereof (both as to working interest and royalty).
- If more than one lease of different ownership is dedicated to the well, have the interest of all owners been consolidated by communitization, unitization, force-pooling, etc.?
☐ Yes ☐ No If answer is "yes" type of consolidation _____
If answer is "no" list the owners and tract descriptions which have actually been consolidated. (Use reverse side of this form if necessary).
No allowable will be assigned to the well until all interests have been consolidated (by communitization, unitization, forced-pooling, or otherwise) or until a non-standard unit, eliminating such interest, has been approved by the Division.

OPERATOR CERTIFICATION

I hereby certify that the information contained herein is true and complete to the best of my knowledge and belief.

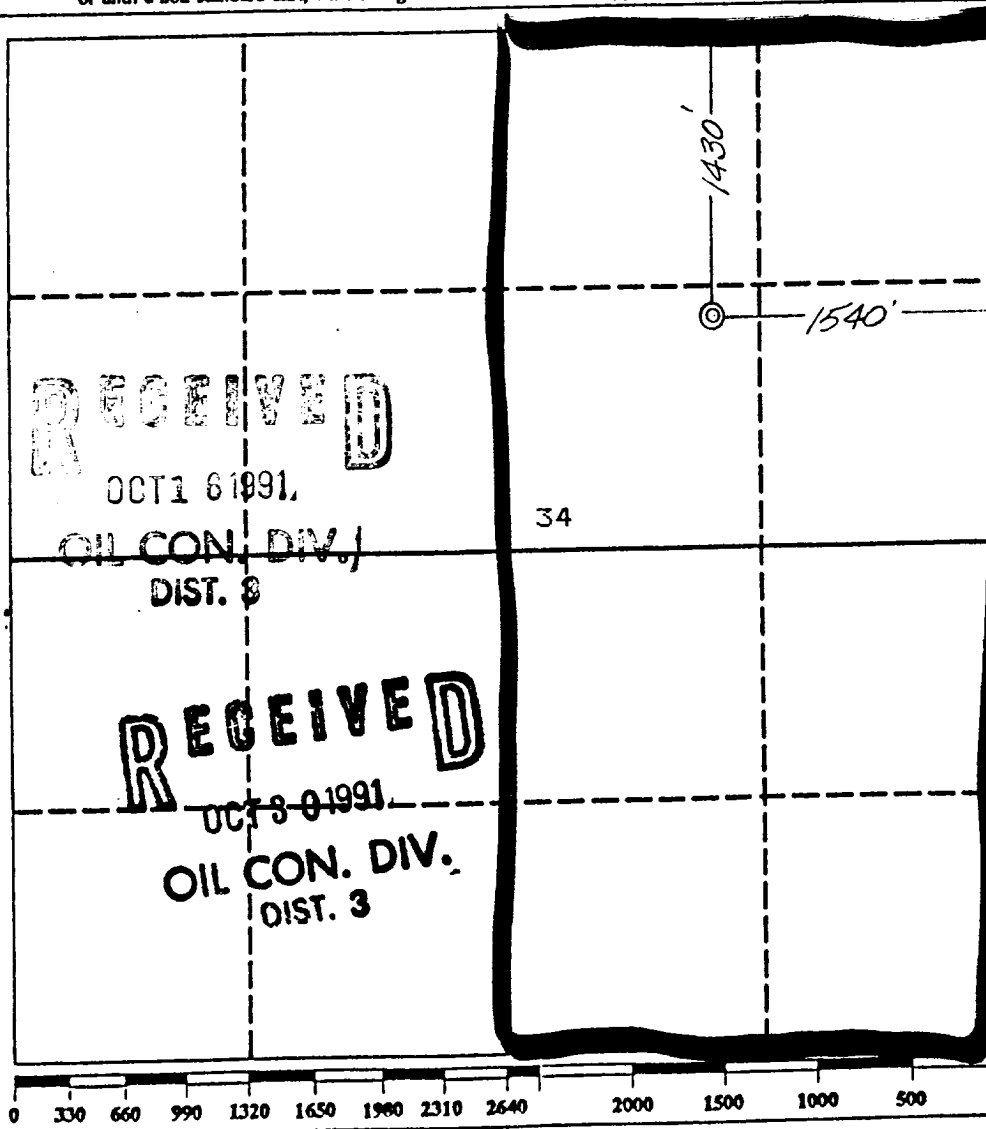

Signature
J.L. Hampton
Printed Name
J.L. Hampton
Position
Sr. Staff Admin. Supr.
Company
Amoco Production Co.
Date
9/24/91

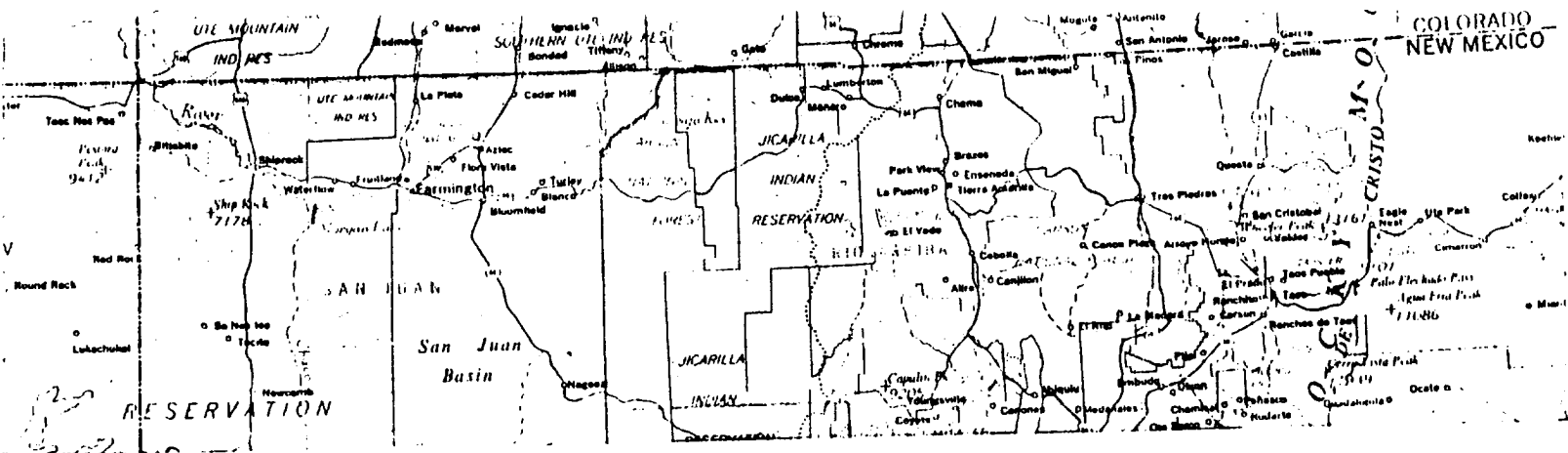
SURVEYOR CERTIFICATION

I hereby certify that the well location shown on this plat was plotted from field notes of actual surveys made by me or under my supervision, and that the same is true and correct to the best of my knowledge and belief.

Date Surveyed **August 26, 1991**

Signature & Seal of
Professional Surveyor
GARY D. VANN
7016
Gary
Certification No.
7016





PRITCHARD C # 1
 1430' F/NL 1540' F/EL
 SEC. 34, T31N, R9W, NMPM
 RAIL POINT: 163 miles From Montrose
 MUD POINT: 20 miles From Aztec
 CEMENT POINT: 34 miles From Farmington

