

UNITED STATES
DEPARTMENT OF THE INTERIOR

BUREAU OF LAND MANAGEMENT

APPLICATION FOR PERMIT TO DRILL OR DEEPEN

1a. TYPE OF WORK

DRILL ☒

DEEPEN ☐

b. TYPE OF WELL

OIL WELL ☐

GAS WELL ☒

Other

SINGLE ZONE

☒ MULTIPLE ZONE, NM

2. NAME OF OPERATOR

AMOCO PRODUCTION COMPANY

Attention:

Mary Corley

3. ADDRESS AND TELEPHONE NO.

P.O. BOX 3092 HOUSTON, TX 77253

218-366-4491

4. LOCATION OF WELL (Report location clearly and in accordance with any State requirements. *)

At surface

2200' FSL

660' FEL

At proposed prod. zone

14. DISTANCE IN MILES AND DIRECTION FROM NEAREST TOWN OR POST OFFICE*

9 MILES FROM AZTEC, NM

15. DISTANCE FROM PROPOSED*
LOCATION TO NEAREST
PROPERTY OR LEASE LINE, FT.
(Also to nearest drlg. unit line, if any)

16. NO. OF ACRES IN LEASE

2538.18

17. NO. OF ACRES ASSIGNED
TO THIS WELL

E/320 308.58

18. DISTANCE FROM PROPOSED LOCATION*
TO NEAREST WELL, DRILLING, COMPLETED,
OR APPLIED FOR, ON THIS LEASE, FT.

19. PROPOSED DEPTH

5394'

20. ROTARY OR CABLE TOOLS

Rotary

21. ELEVATIONS (Show whether DF, RT, GR., etc.)

6189' GR

22. APPROX. DATE WORK WILL START*

10-05-1999

23.

PROPOSED CASING AND CEMENTING PROGRAM

SIZE OF HOLE	GRADE, SIZE OF CASING	WEIGHT PER FOOT	SETTING DEPTH	QUANTITY OF CEMENT
12 1/4"	WC50 9 5/8"	32.5#	250'	146 SXS CLS B CIRC TO SURFACE
8 3/4"	WC50 7"	20#	2455'	284 SXS CLS B CIRC TO SURFACE
6 1/4"	WC50 4 1/2"	10.5#	5395'	279 SXS CLS B TO 2255'

NOTICE OF STAKING SUBMITTED ON 6/3/99.

PLEASE SEE ATTACHED FOR DRILLING AND COMPLETION PROGRAM.

RECEIVED
AUG 27 1999
OIL CON. DIV.
DIST. 3

IN ABOVE SPACE DESCRIBE PROPOSED PROGRAM: If proposal is to deepen, give data on present productive zone and proposed new productive zone. If proposal is to drill or deepen directionally, give pertinent data on subsurface locations and measured and true vertical depths. Give blowout preventer program, if any.

24.

SIGNED

Mary Corley

TITLE SR BUSINESS ANALYST

DATE

08-02-1999

(This space for Federal or State office use)

PERMIT NO.

APPROVAL DATE

Application approval does not warrant or certify that the applicant holds legal or equitable title to these rights in the subject lease which would entitle the applicant to conduct operations thereon.

CONDITIONS OF APPROVAL, IF ANY:

APPROVED BY

[Signature]

TITLE

[Signature]

DATE

[Signature]

*See Instructions On Reverse Side

Title 18 U.S.C. Section 1001, makes it a crime for any person knowingly and willfully to make to any department or agency of the United States any false, fictitious or fraudulent statements or representations as to any matter within its jurisdiction.

OPERATOR

District I
PO Box 1980, Hobbs NM 88241-1980
District II
PO Drawer KK, Artesia, NM 87211-0719
District III
1000 Rio Brazos Rd., Aztec, NM 87410
District IV
PO Box 2088, Santa Fe, NM 87504-2088

State of New Mexico
Energy, Minerals & Natural Resources Department

OIL CONSERVATION DIVISION
PO Box 2088
Santa Fe, NM 87504-2088

Form C-102
Revised February 21, 1994
Instructions on back
Submit to Appropriate District Office
State Lease - 4 Copies
Fee Lease - 3 Copies
99 AUG -5 PM 12:5 ☐ AMENDED REPORT

WELL LOCATION AND ACREAGE DEDICATION PLAT, NM

¹ API Number 30-045-29970	² Pool Code 72319	³ Pool Name BLANCO MESAVERDE
⁴ Property Code 282	⁵ Property Name ATLANTIC B LS	⁶ Well Number # 1B
⁷ OGRID No. 000778	⁸ Operator Name AMOCO PRODUCTION COMPANY	⁹ Elevation 6189




¹⁰ Surface Location

UL or Lot No.	Section	Township	Range	Lot Idn	Feet from the	North/South line	Feet from the	East/West line	County
I (Lot 9)	33	31 N	10 W		2200	SOUTH	660	EAST	SAN JUAN

¹¹ Bottom Hole Location If Different From Surface

¹ UL or lot no.	Section	Township	Range	Lot Idn	Feet from the	North/South line	Feet from the	East/West line	County
¹² Dedicated Acres 308.58		¹³ Joint or Infill		¹⁴ Consolidation Code		¹⁵ Order No.			

NO ALLOWABLE WILL BE ASSIGNED TO THIS COMPLETION UNTIL ALL INTERESTS HAVE BEEN CONSOLIDATED
OR A NON-STANDARD UNIT HAS BEEN APPROVED BY THE DIVISION

16	Lot 4	Lot 3	Lot 2	Lot 1	¹⁷ OPERATOR CERTIFICATION I hereby certify that the information contained herein is true and complete to the best of my knowledge and belief.  Signature MARY CORLEY Printed Name SR. BUSINESS ANALYST Title 6/3/99 Date
Lot 5	Lot 6	Lot 7	Lot 8	¹⁸ SURVEYOR CERTIFICATION I hereby certify that the well location shown on this plat was plotted from field notes of actual surveys made by me or under my supervision, and that the same is true and correct to the best of my belief. May 24, 1999 Date of Survey  Signature and Seal of Professional Surveyor  7016 Certificate Number	
Lot 12	Lot 11	Lot 10	Lot 9		
Lot 13	Lot 14	Lot 15	Lot 16		

5244(R) 5245(R)

RECEIVED
AUG 27 1999
OIL CON. DIV.
DIST. 3

33

405' ±
660'
2200'

(R) - BLM Record

ATLANTIC BLS #1B
SEA Section 33
VIN 210W 11520

[illegible]