

OIL CONSERVATION COMMISSION

P. O. BOX 2088
SANTA FE, NEW MEXICO 87501

5-16-77

May 4, 1977

William G. Waldeck
Attorney at Law
P. O. Box 2188
Grand Junction, Colorado 81501

Administrative Order NSL-844

Gentlemen:

Reference is made to Woosley Oil Company's application for approval of a non-standard location for their Navajo "AA" Well No. 26 to be located 700 feet from the North line and 2490 feet from the East line of Section 18, Township 32 North, Range 17 West, NMPM, North Many Rocks Pool, San Juan County, New Mexico.

Since there are no offsetting operators, the waiting period prescribed by Rule 104 P may be dispensed with in this instance.

By authority granted me under the provisions of Rule 104 P of the Commission Rules and Regulations, the above-described unorthodox location is hereby approved.

Very truly yours,

JOE D. RAMEY
Secretary-Director

JDR/JEK/jr

cc: Oil Conservation Commission - Axtac
Oil & Gas Engineering Committee - Hobbs
U.S. Geological Survey - Farmington



OIL CONSERVATION COMMISSION
Coyote DISTRICT

OIL CONSERVATION COMMISSION
BOX 2088
SANTA FE, NEW MEXICO

DATE 4-29-77

RE: Proposed MC _____
Proposed DHC _____
Proposed NSL ✓ _____
Proposed SWD _____
Proposed WFX _____
Proposed PMX _____

Gentlemen:

I have examined the application dated 4-27-77
for the James P. Weasley Navajo AA # 26 C-18-32N-17W
Operator Lease and Well No. Unit, S-T-R

and my recommendations are as follows:

Approve

Yours very truly,

AR Kendrick

MAIL ADDRESS:
P. O. BOX 2188
GRAND JUNCTION, COLORADO
81501

WILLIAM G. WALDECK
ATTORNEY AT LAW
SUITE 900
VALLEY FEDERAL PLAZA
GRAND JUNCTION, COLORADO

TELEPHONE
243-4614
AREA CODE 303

April 27, 1977

New Mexico Oil Conservation Commission
Post Office Box 2088
Santa Fe, New Mexico 87501

Re: Application For Administrative
Approval Of Unorthodox Location
For Navajo AA No. 26 Well

Gentlemen:

James P. Woosley and the undersigned, William G. Waldeck (referred to hereinafter as the "Applicants") are the owners of all of the operating and working rights in and under that certain Oil and Gas Lease described as Navajo Tribal Oil and Gas Lease Contract No. 14-20-603-585 effective June 15, 1954, covering the following described lands located in San Juan County, New Mexico:


Township 32 North, Range 17 West:

Section 7:	Fractional
Section 8:	Fractional
Section 17:	All
Section 18:	All
Section 19:	All
Section 20:	All

The north Many Rocks field is situated on the above lease and is operated under the name and style of "Woosley Oil Company."

Efforts have been made by Applicants and their predecessors in interest to water flood the Many Rocks field but such efforts have proved unsuccessful. For this reason, resort has, of necessity, been had to drilling additional inside wells in order to increase the recovery of oil from the reservoir.

Pursuant to Rule 104D of the Rules and Regulations of the Oil Conservation Commission of the State of New Mexico, Applicants respectfully request approval of an unorthodox location for the drilling of a well to be numbered "Navajo AA No. 26." Attached




April 27, 1977

to this Application and made a part thereof is a plat showing the location of the proposed well, a sketch of the terrain in the area of the well and also showing the nearest producer. The reason necessitating the requested unorthodox location is that the topography and terrain is such that it would be economically impractical to drill the subject well at an orthodox location. The well is to be located on a flat bench which lies between a wash the bottom of which is to the south of the said bench and by steep cliffs and rocky cliffs to the north. To the east of the proposed location, the flat bench narrows so that a location could not be feasibly made thereon. On occasions, freshets run through the wash bottom making it impractical to have a location situated in the wash.

Due to the conditions of terrain and topography mentioned above, the Applicatns respectfully request that administrative approval of the unorthodox location requested herein be granted. This Application is made in triplicate in accordance with the applicable rules.

Yours very truly,

A handwritten signature in cursive script, reading "William G. Waldeck".

William G. Waldeck

**NEW MEXICO OIL CONSERVATION COMMISSION
WELL LOCATION AND ACREAGE DEDICATION PLAT**

Form C-102
Supersedes C-128
Effective 1-1-65

All distances must be from the outer boundaries of the Section.

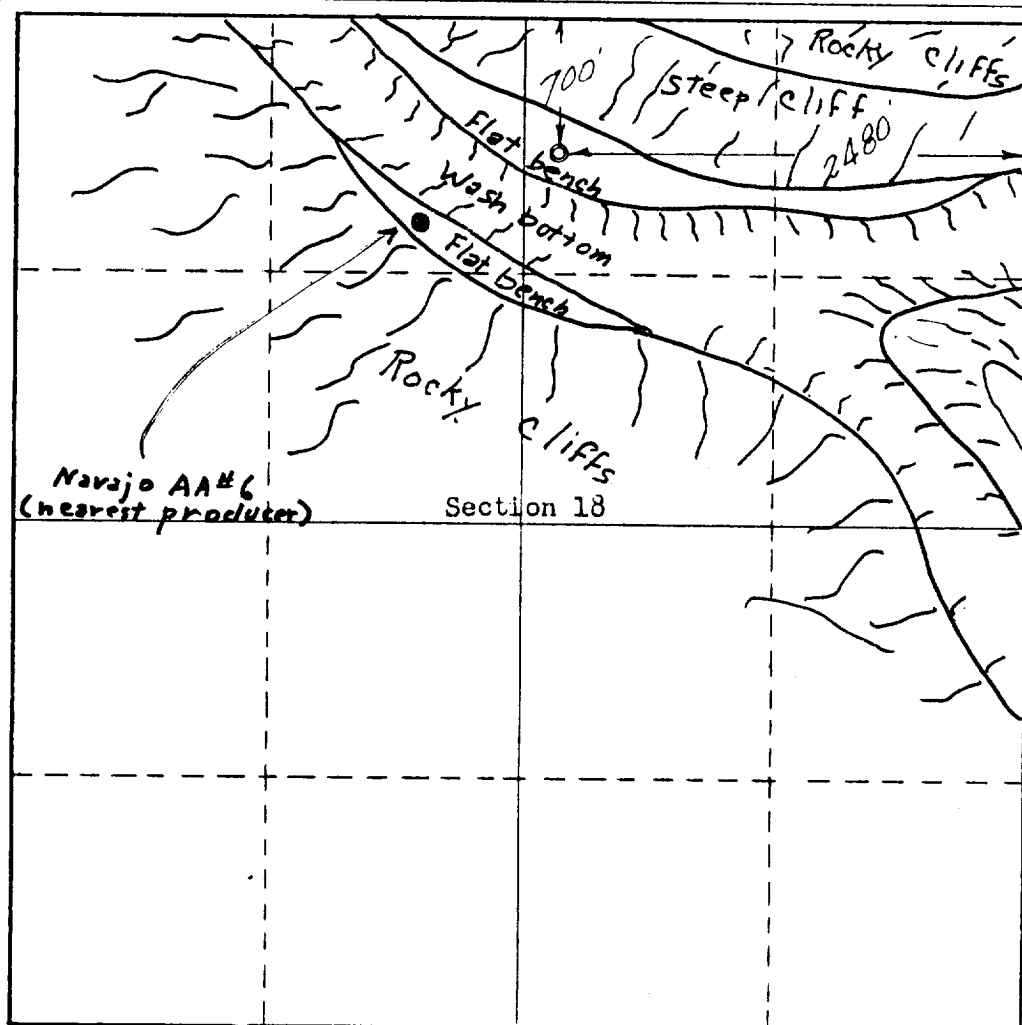
Operator Woosley Oil Company			Lease Navajo "AA"		Well No. 26
Unit Letter B	Section 18	Township 32 North	Range 17 West	County San Juan	
Actual Footage Location of Well: <div style="display: flex; justify-content: space-between;"> 700 feet from the North line and 2480 feet from the East line </div>					
Ground Level Elev. 5323	Producing Formation Lower Gallup	Pool North Many Rocks	Dedicated Acreage: Acres		

1. Outline the acreage dedicated to the subject well by colored pencil or hatchure marks on the plat below.
2. If more than one lease is dedicated to the well, outline each and identify the ownership thereof (both as to working interest and royalty).
3. If more than one lease of different ownership is dedicated to the well, have the interests of all owners been consolidated by communitization, unitization, force-pooling, etc?

☐ Yes ☐ No If answer is "yes," type of consolidation _____

If answer is "no," list the owners and tract descriptions which have actually been consolidated. (Use reverse side of this form if necessary.) _____

No allowable will be assigned to the well until all interests have been consolidated (by communitization, unitization, forced-pooling, or otherwise) or until a non-standard unit, eliminating such interests, has been approved by the Commission.



CERTIFICATION

I hereby certify that the information contained herein is true and complete to the best of my knowledge and belief.

Name _____

Position _____

Company _____

Date _____

I hereby certify that the well location shown on this plat was plotted from field notes of actual surveys made by me or under my supervision, and that the same is true and correct to the best of my knowledge and belief.

Date Surveyed _____

March 28, 1977

Registered Professional Engineer
and Land Surveyor

Certificate No. _____

3084

0 330 660 990 1320 1650 1980 2310 2640 2000 1500 1000 500 0