

M.M.D.C.

Budget Bureau 42-R358.2
Approval expires 12-31-52.

Form 9-331a
(Feb. 1951)

(SUBMIT IN TRIPLICATE)

Land Office *New Mexico Tribal*

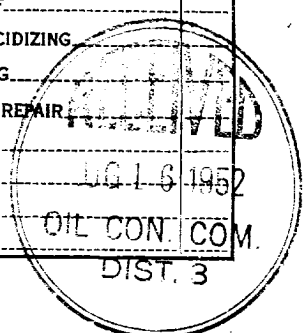
Lease No. *I-149-Ind-7654*

Unit

UNITED STATES
DEPARTMENT OF THE INTERIOR
GEOLOGICAL SURVEY

SUNDRY NOTICES AND REPORTS ON WELLS

NOTICE OF INTENTION TO DRILL.....	<input checked="" type="checkbox"/>	SUBSEQUENT REPORT OF WATER SHUT-OFF.....	
NOTICE OF INTENTION TO CHANGE PLANS.....		SUBSEQUENT REPORT OF SHOOTING OR ACIDIZING.....	
NOTICE OF INTENTION TO TEST WATER SHUT-OFF.....		SUBSEQUENT REPORT OF ALTERING CASING.....	
NOTICE OF INTENTION TO RE-DRILL OR REPAIR WELL.....		SUBSEQUENT REPORT OF REDRILLING OR REPAIR.....	
NOTICE OF INTENTION TO SHOOT OR ACIDIZE.....		SUBSEQUENT REPORT OF ABANDONMENT.....	
NOTICE OF INTENTION TO PULL OR ALTER CASING.....		SUPPLEMENTARY WELL HISTORY.....	
NOTICE OF INTENTION TO ABANDON WELL.....			



(INDICATE ABOVE BY CHECK MARK NATURE OF REPORT, NOTICE, OR OTHER DATA)

July 28, 19 52

Well No. 740 is located 860 ft. from S line and 660 ft. from E line of sec. 5

SE/4 5 30 North 17 West N.M.P.M.
(1/4 Sec. and Sec. No.) (Twp.) (Range) (Meridian)

Wildcat San Juan New Mexico
(Field) (County or Subdivision) (State or Territory)

The elevation of the ~~surface~~ ^{Ground} floor above sea level is 5072.4 ft.

DETAILS OF WORK

(State names of and expected depths to objective sands; show sizes, weights, and lengths of proposed casings; indicate mudding jobs, cementing points, and all other important proposed work)

We expect to set approximately 100 feet of 17# 5 1/2 inch surface casing. Annular space between casing and hole to be cemented from bottom to top. We will drill a 4 3/4 inch hole to approximately 1500 feet. Starting in the Mancos shale and expect to top the Tocito Sandstone 600-650 feet. We will continue to and test the Dakota Sandstone.

I understand that this plan of work must receive approval in writing by the Geological Survey before operations may be commenced.

Company Phillips Petroleum Company

Address 400 W. Frank Phillips Blvd.

Bartlesville, Oklahoma

By Murray Williford


Title Ass't. Core Drill Supt.

Company Phillips Petroleum Co.

Lease Chimney Rock Well No. 740

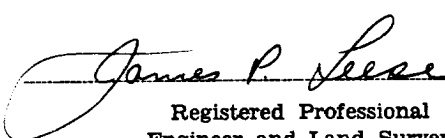
Sec. 5 T. 30 N. R. 17 W., N.M.P.M.

Location 660' from the South line and 660' from the East line.



Scale—4 inches equals 1 mile.

This is to certify that the above plat was prepared from field notes of actual surveys made by me or under my supervision and that the same are true and correct to the best of my knowledge and belief.

Seal:  Registered Professional Engineer and Land Surveyor. James P. Leese N. Mex. Reg. No. 1463

Surveyed August 6, 19 52

UNGRADED GROUND ELEVATION 5064.1