

NEW MEXICO OIL CONSERVATION COMMISSION
Santa Fe, New Mexico

NOTICE OF INTENTION TO DRILL OR RECOMPLETE

Notice must be given to the District Office of the Oil Conservation Commission and approval obtained before drilling or recompletion begins. If changes in the proposed plan are considered advisable, a copy of this notice showing such changes will be returned to the sender. Submit this notice in QUINTUPLICATE. One copy will be returned following approval. See additional instructions in Rules and Regulations of the Commission.

Albuquerque, New Mexico
(Place)December 17, 1954
(Date)OIL CONSERVATION COMMISSION
SANTA FE, NEW MEXICO

Gentlemen:

You are hereby notified that it is our intention to commence the (Drilling) (Recompletion) of a well to be known as

Marjorie M. Grier

(Company or Operator)

Red Mountain
(Lease)

7

B

The well is located 100 feet from the north line, in 2475 feet from the east line and 200 feet from the line of Section 29, T. 20N, R. 9W, NMPM. (GIVE LOCATION FROM SECTION LINE) Red Mountain Pool, McKinley County

D	C	B	A
E	F	G	H
L	K	J	I
M	N	O	P

If State Land the Oil and Gas Lease is No.

Santa Fe Pacific Railroad

If patented land the owner is

Albuquerque, New Mexico

We propose to drill well with drilling equipment as follows:

Buoyas L 24

The status of plugging bond is a blanket bond

Drilling Contractor L. D. Egan, Ray Johnson, Wm North

We intend to complete this well in the Mesa Verde formation at an approximate depth of 450 to 480 feet.

CASING PROGRAM

We propose to use the following strings of Casing and to cement them as indicated:

Size of Hole	Size of Casing	Weight per Foot	New or Second Hand	Depth	Sacks Cement
6"	5 1/2"	14 lbs	second hand	450 to 480	10

If changes in the above plans become advisable we will notify you immediately.

ADDITIONAL INFORMATION (If recompletion give full details of proposed plan of work.)

Approved: 1-10, 1955
Except as follows:

OIL CONSERVATION COMMISSION

By: [Signature]
Title: Oil and Gas Inspector Dist. #3.

Sincerely yours,

Marjorie M. Grier

(Company or Operator)

By:


Operator

Position: Send Communications regarding well to

Name: Marjorie M. Grier

Address: 5324 Fourth St NW

Albuquerque, New Mexico

Ross-Beyer Engineering Office
Albuquerque, N. M. Nov. 19, 1954

OIL CONSERVATION COMMISSION		
AZTEC DISTRICT OFFICE		
No. Copies Received		
DISTRIBUTION		
	NO. FURNISHED	
Operator		
Santa Fe		
P. oration Office		
State Land Office		
U. S. G. S.		
Transporter		
File		7

OIL CONSERVATION COMMISSION

P. O. BOX 871

SANTA FE, NEW MEXICO

January 5, 1955

Mrs. Marjorie M. Grier
5324 Fourth Street NW
ALBUQUERQUE, NEW MEXICO

Dear Mrs. Grier:

RE: OCC Case 400

Reference is made to your letter of December 17, 1954, and your request for a change in location for your No. 7 Well.

You are hereby granted permission to drill your proposed Well No. 7 at a location 100' south of the north line and 2475' west of the east line of Section 29, Township 20 North, Range 9 West, McKinley County, New Mexico.

Very truly yours,

W. B. Macey
Secretary - Director

WBM:nr



cc: Oil Conservation Commission
Box 697
AZTEC N M

SANTA FE, NEW MEXICO

100-2-270000

[illegible]

Figure 1. (a) Schematic diagram of the experimental setup. (b) Photograph of the experimental setup. (c) Photograph of the experimental setup. (d) Photograph of the experimental setup.

has been well known to me since they are now in possession
of the same as mentioned in the above letter. I am, Sir,
Yours faithfully,
J. H. B. [Signature]

b. 1944, 1945, 1946, 1947, 1948, 1949, 1950, 1951, 1952, 1953, 1954, 1955, 1956, 1957, 1958, 1959, 1960, 1961, 1962, 1963, 1964, 1965, 1966, 1967, 1968, 1969, 1970, 1971, 1972, 1973, 1974, 1975, 1976, 1977, 1978, 1979, 1980, 1981, 1982, 1983, 1984, 1985, 1986, 1987, 1988, 1989, 1990, 1991, 1992, 1993, 1994, 1995, 1996, 1997, 1998, 1999, 2000, 2001, 2002, 2003, 2004, 2005, 2006, 2007, 2008, 2009, 2010, 2011, 2012, 2013, 2014, 2015, 2016, 2017, 2018, 2019, 2020, 2021, 2022, 2023, 2024, 2025, 2026, 2027, 2028, 2029, 2030, 2031, 2032, 2033, 2034, 2035, 2036, 2037, 2038, 2039, 2040, 2041, 2042, 2043, 2044, 2045, 2046, 2047, 2048, 2049, 2050, 2051, 2052, 2053, 2054, 2055, 2056, 2057, 2058, 2059, 2060, 2061, 2062, 2063, 2064, 2065, 2066, 2067, 2068, 2069, 2070, 2071, 2072, 2073, 2074, 2075, 2076, 2077, 2078, 2079, 2080, 2081, 2082, 2083, 2084, 2085, 2086, 2087, 2088, 2089, 2090, 2091, 2092, 2093, 2094, 2095, 2096, 2097, 2098, 2099, 2100, 2101, 2102, 2103, 2104, 2105, 2106, 2107, 2108, 2109, 2110, 2111, 2112, 2113, 2114, 2115, 2116, 2117, 2118, 2119, 2120, 2121, 2122, 2123, 2124, 2125, 2126, 2127, 2128, 2129, 2130, 2131, 2132, 2133, 2134, 2135, 2136, 2137, 2138, 2139, 2140, 2141, 2142, 2143, 2144, 2145, 2146, 2147, 2148, 2149, 2150, 2151, 2152, 2153, 2154, 2155, 2156, 2157, 2158, 2159, 2160, 2161, 2162, 2163, 2164, 2165, 2166, 2167, 2168, 2169, 2170, 2171, 2172, 2173, 2174, 2175, 2176, 2177, 2178, 2179, 2180, 2181, 2182, 2183, 2184, 2185, 2186, 2187, 2188, 2189, 2190, 2191, 2192, 2193, 2194, 2195, 2196, 2197, 2198, 2199, 2200, 2201, 2202, 2203, 2204, 2205, 2206, 2207, 2208, 2209, 2210, 2211, 2212, 2213, 2214, 2215, 2216, 2217, 2218, 2219, 2220, 2221, 2222, 2223, 2224, 2225, 2226, 2227, 2228, 2229, 2230, 2231, 2232, 2233, 2234, 2235, 2236, 2237, 2238, 2239, 2240, 2241, 2242, 2243, 2244, 2245, 2246, 2247, 2248, 2249, 2250, 2251, 2252, 2253, 2254, 2255, 2256, 2257, 2258, 2259, 2260, 2261, 2262, 2263, 2264, 2265, 2266, 2267, 2268, 2269, 2270, 2271, 2272, 2273, 2274, 2275, 2276, 2277, 2278, 2279, 2280, 2281, 2282, 2283, 2284, 2285, 2286, 2287, 2288, 2289, 2290, 2291, 2292, 2293, 2294, 2295, 2296, 2297, 2298, 2299, 2300, 2301, 2302, 2303, 2304, 2305, 2306, 2307, 2308, 2309, 2310, 2311, 2312, 2313, 2314, 2315, 2316, 2317, 2318, 2319, 2320, 2321, 2322, 2323, 2324, 2325, 2326, 2327, 2328, 2329, 2330, 2331, 2332, 2333, 2334, 2335, 2336, 2337, 2338, 2339, 2340, 2341, 2342, 2343, 2344, 2345, 2346, 2347, 2348, 2349, 2350, 2351, 2352, 2353, 2354, 2355, 2356, 2357, 2358, 2359, 2360, 2361, 2362, 2363, 2364, 2365, 2366, 2367, 2368, 2369, 2370, 2371, 2372, 2373, 2374, 2375, 2376, 2377, 2378, 2379, 2380, 2381, 2382, 2383, 2384, 2385, 2386, 2387, 2388, 2389, 2390, 2391, 2392, 2393, 2394, 2395, 2396, 2397, 2398, 2399, 2400, 2401, 2402, 2403, 2404, 2405, 2406, 2407, 2408, 2409, 2410, 2411, 2412, 2413, 2414, 2415, 2416, 2417, 2418, 2419, 2420, 2421, 2422, 2423, 2424, 2425, 2426, 2427, 2428, 2429, 2430, 2431, 2432, 2433, 2434, 2435, 2436, 2437, 2438, 2439, 2440, 2441, 2442, 2443, 2444, 2445, 2446, 2447, 2448, 2449, 2450, 2451, 2452, 2453, 2454, 2455, 2456, 2457, 2458, 2459, 2460, 2461, 2462, 2463, 2464, 2465, 2466, 2467, 2468, 2469, 2470, 2471, 2472, 2473, 2474, 2475, 2476, 2477, 2478, 2479, 2480, 2481, 2482, 2483, 2484, 2485, 2486, 2487, 2488, 2489, 2490, 2491, 2492, 2493, 2494, 2495, 2496, 2497, 2498, 2499, 2500, 2501, 2502, 2503, 2504, 2505, 2506, 2507, 2508, 2509, 2510, 2511, 2512, 2513, 2514, 2515, 2516, 2517, 2518, 2519, 2520, 2521, 2522, 2523, 2524, 2525, 2526, 2527, 2528, 2529, 2530, 2531, 2532, 2533, 2534, 2535, 2536, 2537, 2538, 2539, 2540, 2541, 2542, 2543, 2544, 2545, 2546, 2547, 2548, 2549, 2550, 2551, 2552, 2553, 2554, 2555, 2556, 2557, 2558, 2559, 2560, 2561, 2562, 2563, 2564, 2565, 2566, 2567, 2568, 2569, 2570, 2571, 2572, 2573, 2574, 2575, 2576, 2577, 2578, 2579, 2580, 2581, 2582, 2583, 2584, 2585, 2586, 2587, 2588, 2589, 2590, 2591, 2592, 2593, 2594, 2595, 2596, 2597, 2598, 2599, 2600, 2601, 2602, 2603, 2604, 2605, 2606, 2607, 2608, 2609, 2610, 2611, 2612, 2613, 2614, 2615, 2616, 2617, 2618, 2619, 2620, 2621, 2622, 2623, 2624, 262

●●●●●

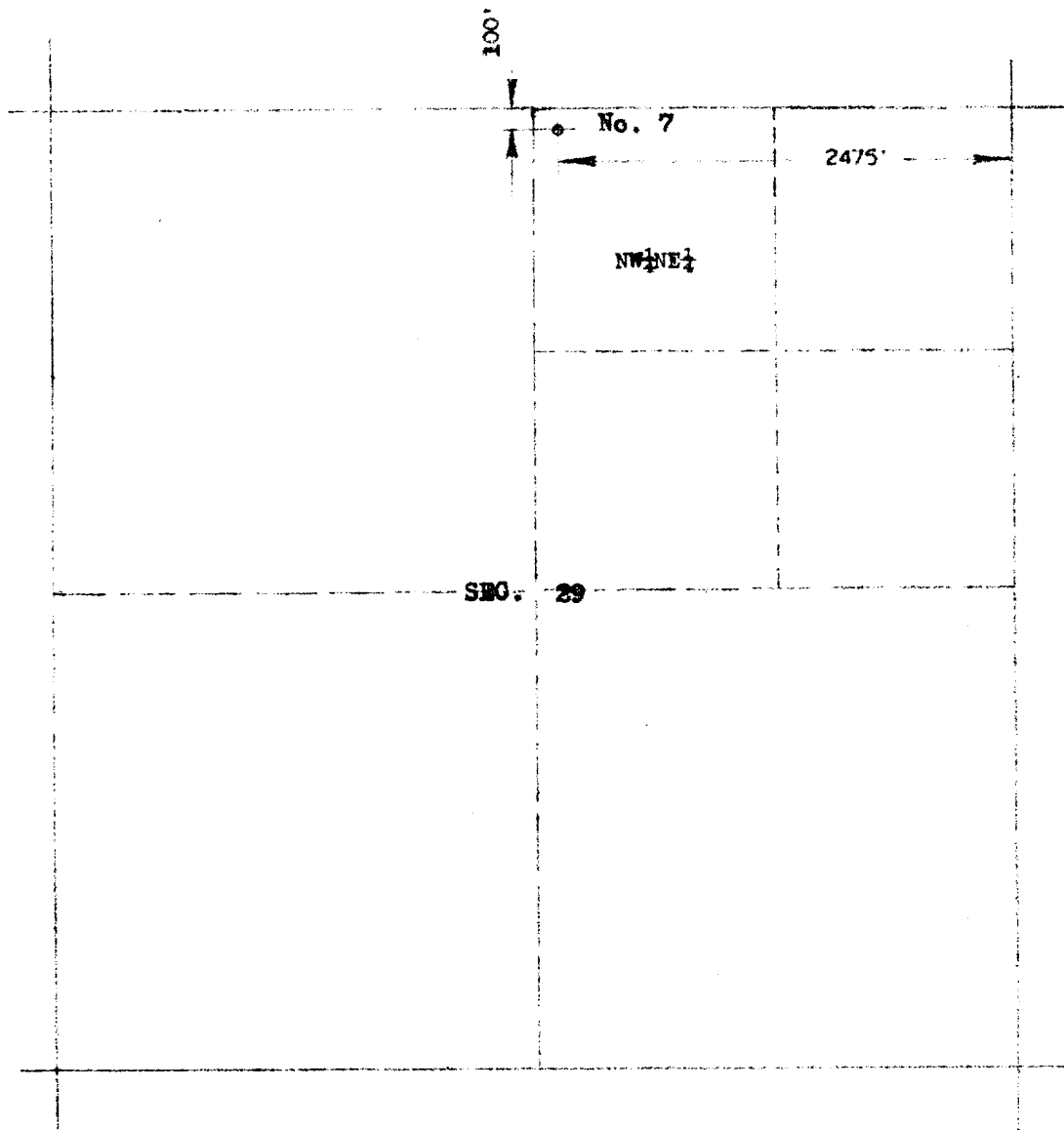
...the

11

NOT RECORDED IN THE RECORDS OF THE FBI

700 220

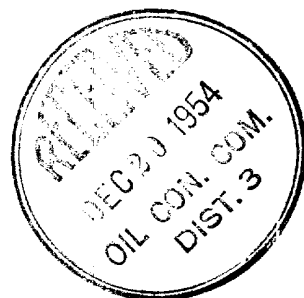
100 5322



Plat Showing Proposed Location of
 RED MOUNTAIN OIL WELL NO. 7
 In Sec. 29, T. 20 N., R. 9 W., N. M. P. M.
 McKinley County, New Mexico

RED MOUNTAIN OIL, ALBUQUERQUE, NEW MEXICO
 Applicant

Ross-Beyer Engineering Office CBB
 Albuquerque, N. M. Nov. 19, 1954



OIL CONSERVATION COMMISSION		
AZTEC DISTRICT OFFICE		
No. Copies Received		
DISTRIBUTION		
	NO. FURNISHED	
Operator		
Santa Fe		
Exploration Office		
State Land Office		
U. S. G. S.		
Transporter		
File		7

5324 Fourth St NW
Albuquerque, New Mexico
December 17, 1954

Mr Emory C. Arnold
Oil and Gas Inspector
District # 3
Aztec, New Mexico

Dear Mr Arnold:

I have applied to Mr Macy for permission to locate the number 7 well as stated in the enclosed intention to drill.

I guess I should send you the log of the number 6 well and will do so. We found 23 feet of saturated sand but little free oil and so far I have not decided what to do with it. I have had a deal on to sell the lease and that I would let it ride until I knew what I was going to do.

A Merry Christmas to you and your family

Yours very truly ,

Marjorie M. Grier
Marjorie M. Grier

*Hold for
approval or
unworth the cost
location*



OIL CONSERVATION COMMISSION

AZTEC DISTRICT OFFICE

No. Copies Received 7

DISTRIBUTION

	NO. FURNISHED	
Operator	1	
State Fe	1	
Distribution Office		
State Land Office	1	
U. S. G. S.		
Transfer for		✓
File		