


NEW MEXICO OIL CONSERVATION COMMISSION

NOTICE OF INTENTION TO DRILL

See Rules 101 and 1104.

If changes in the proposed plan are considered advisable, a copy of this notice showing such changes will be returned to the sender. Submit this notice in triplicate. One copy will be returned following approval.



Arapahoe, Colorado

Place

November 28, 1951

Date

Notice hereby is given that it is our intention to commence the drilling of a well to be known as.....

Reconrier Oil Company

Pickett

Lease

well No. 1

in T. 4

of Sec. 9, T. 25 N., R. 2 W., N. M. P. M. Wildcat Pool, Rio Arriba County.

The well is 1050' feet from (N.) (S.) line and 100' feet from

(E.) (W.) line of the above section.

(Give location from section lines. Cross out wrong directions.)

If state land the oil and gas lease is No. Assignment No.

If patented land the owner is Allen Pickett

Address Linarith, New Mexico.

If government land the permittee is

Address

The lessee is

Address

We propose to drill well with drilling equipment as follows:

rotary tools to top of

Picture Cliff approximately 3500' and drill in with cable tools.

The status of a bond for this well in conformance with Rule 101 of the General Rules and Regulations of the Commission is as follows: 10,000.00 blanket bond now on file with conservation commission.

We propose to use the following strings of casing and to land or cement them as indicated:

Size of Hole	Size of Casing	Weight Per Foot	New or Second Hand	Depth	Landed or Cemented	Sacks Cement
15"	10 3/4"	32.75#	New	approx. 150'	landed	100
9"	7"	20#	New	approx. 3500'	landed	200

If changes in the above plans become advisable we will notify you before cementing or landing casing. We estimate that the first productive oil or gas sand should occur at a depth of about 3500' feet.

Additional information:

10 3/4" casing will be set at approximately 150' and cemented to top. 7"-20' seamless casing will be set on top of the Pictured Cliffs approximately 3500' and cemented with 200 sacks cement. The well will be drilled in with cable tools and shot with approximately 200 quarts of solidified oil well explosives.

Approved: DEC 3 1951, 19.....

except as follows:

OIL CONSERVATION COMMISSION,

By: *W. J. Miller*

Title: Oil and Gas Inspector Dist. #3.

By:

Position:

Asst. Production

Send communications regarding well to:

Name:

Harry J. Miller, Reconrier Oil Co.

Address:

8713 Gordon Street, Alhambra,

Arapahoe, Colorado.

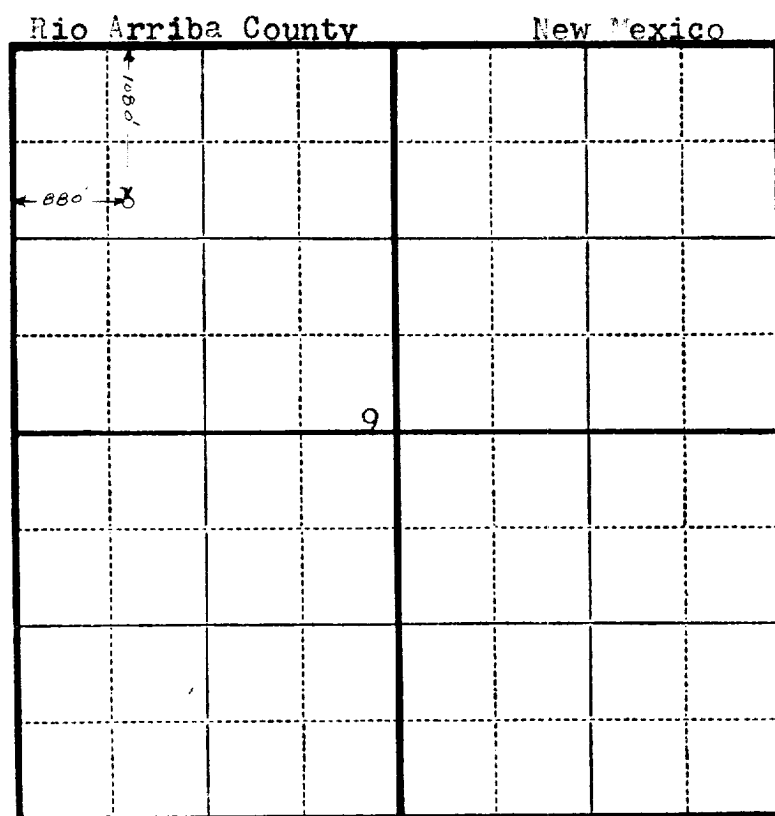


Company Greenbrier Oil Company

Lease Greenbrier-Tackett Well No. 1

Sec. 9 T. 25 N., R. 2 W., N.M.P.M.

Location 1080' from the North line and 880'
from the West line.



Scale—4 inches equals 1 mile.

This is to certify that the above plat was prepared from field notes of actual surveys made by me or under my supervision and that the same are true and correct to the best of my knowledge and belief.

Seal:

Charles J. Finklea
Registered Professional Engineer and Land Surveyor. N. Mex. Reg. No. 1302

Surveyed November 2, 1951

Elevation Survey




Company Greenbrier Oil Company

Lease Greenbrier-Tackett Well No. 1

Sec. 2 T. 25 N., R. 2 W., N.M.P.M.

Location 1200' from the North line and 200'
from the West line.

~~San Juan County~~ New Mexico
Rio Arriba County



N

Scale—4 inches equals 1 mile.

Ungraded ground elevation 7316.34

Graded ground elevation

Derrick floor elevation

Temporary bench mark elevation

Remarks: Elevation surveyed from Greenbrier-
Stephenson No. 1. Graded ground elevation
7325.08.

SAN JUAN ENGINEERING CO.
Farmington, New Mexico

Date Surveyed November 2 19 51