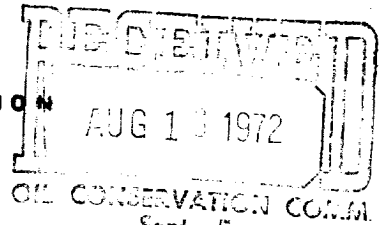


**NEW MEXICO OIL CONSERVATION COMMISSION
WELL LOCATION AND ACERAGE DEDICATION PLAT**

All distances must be from the outer boundaries of the Section

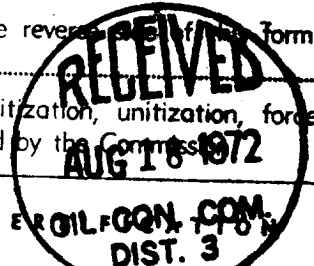


Operator BENSON-MONTIN-GREER			Lease PUERTO CHIQUITO		Well No. 24 (A-9)
Unit Letter A	Section 9	Township 26 NORTH	Range 1 EAST	County RIO ARriba	
Actual Footage Location of Well: 270 feet from the NORTH line and 825 feet from the EAST line					
Ground Level Elev. 7080.0	Producing Formation Mancos	Pool East Puerto Chiquito	Dedicated Acreage: 160 Acres		

1. Outline the acreage dedicated to the subject well by colored pencil or hatchure marks on the plat below.
2. If more than one lease is dedicated to the well, outline each and identify the ownership thereof (both as to working interest and royalty).
3. If more than one lease of different ownership is dedicated to the well, have the interests of all owners been consolidated by communitization, unitization, force-pooling, etc?
 () Yes () No If answer is "yes," type of consolidation **Communitisation applied for.**

If answer is "no," list the owners and tract descriptions which have actually consolidated. (Use reverse side of this Form if necessary.)

No allowable will be assigned to the well until all interests have been consolidated (by communitization, unitization, forced-pooling, or otherwise) or until a non standard unit, eliminating such interests, has been approved by the Commission.

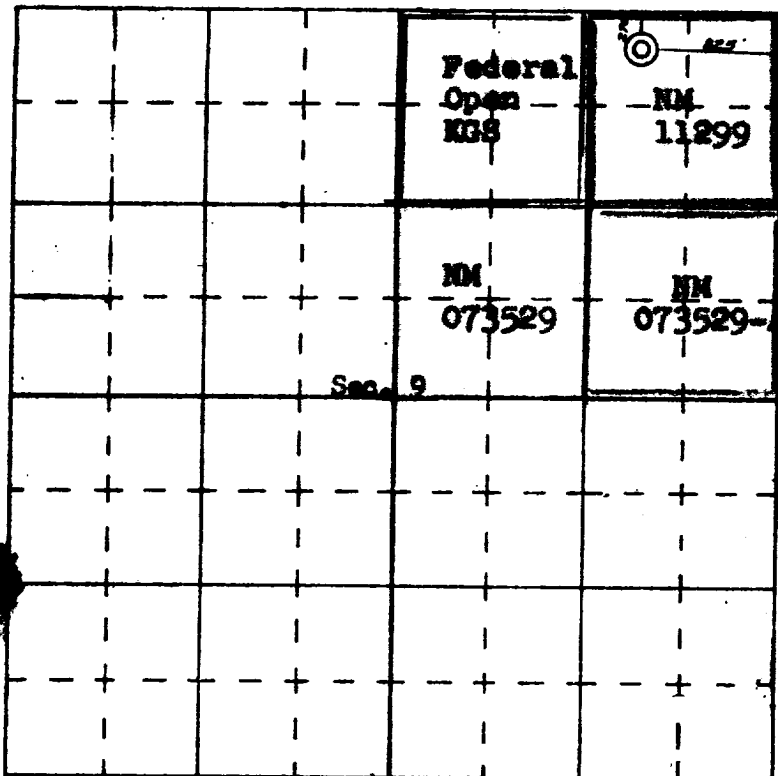


I hereby certify that the information contained herein is true and complete to the best of my knowledge and belief.

[Signature]
 Name _____
 Position **Vice-President**
 Company **Benson-Montin-Greer Drilg. Corp.**
 Date **August 10, 1972**

I hereby certify that the well location shown on this plat was plotted from field notes of actual surveys made by me or under my supervision, and that the same is true and correct to the best of my knowledge and belief.

8 August, 1972
 Date Surveyed _____
 Registered Professional Engineer and/or Land Surveyor
JAMES P. LEESE
NEW MEXICO
 Certificate No. **1463**



SCALE—4 INCHES EQUALS 1 MILE