

NEW MEXICO OIL CONSERVATION COMMISSION
Santa Fe, New Mexico

Form C-101
Revised (12/1/55)

NOTICE OF INTENTION TO DRILL

Notice must be given to the District Office of the Oil Conservation Commission and approval obtained before drilling or recompletion begins. If changes in the proposed plan are considered advisable, a copy of this notice showing such changes will be returned to the sender. Submit this notice in QUINTUPPLICATE. One copy will be returned following approval. See additional instructions in Rules and Regulations of the Commission. If State Land submit 6 Copies Attach Form C- 128 in triplicate to first 3 copies of form C-101

Denver, Colorado

(Place)

February 11, 1964

(Date)

OIL CONSERVATION COMMISSION
SANTA FE, NEW MEXICO

Gentlemen:

You are hereby notified that it is our intention to commence the Drilling of a well to be known as

Shar-Alan Oil Company

(Company or Operator)

NORTHCUTT

(Lease)

Well No. **2**

in **1**

(Unit)

The well is

located **1850** feet from the **South** line and **790** feet from the

West

line of Section **2**

T. **23 N**

R. **1W**

NMPM.

(GIVE LOCATION FROM SECTION LINE)

So Blanco PC

Pool,

Rio Arriba

County

If State Land the Oil and Gas Lease is No.

If patented land the owner is **W. T. Northcutt**

Address **Bristow, Oklahoma**

We propose to drill well with drilling equipment as follows: **Rotary Rig**

The status of plugging bond is **Statewide**

Drilling Contractor **Rayco Drilling Company**

Farmington, New Mexico

We intend to complete this well in the **Pictured Cliffs**

formation at an approximate depth of **3100** feet.

CASING PROGRAM

We propose to use the following strings of Casing and to cement them as indicated:

| Size of Hole | Size of Casing | Weight per Foot | New or Second Hand | Depth | Cement |
|--------------|----------------|-----------------|--------------------|-------|--------|
| | | | | | |
| | | | | | |
| | | | | | |
| | | | | | |

If changes in the above plans become advisable we will notify you immediately.

ADDITIONAL INFORMATION (If recompletion give full details of proposed plan of work.)

Change of location, From 1850 feet from the South line and 1650 feet from the West line

To: 1850 feet from the South line and 790' from the West line.

Proposed drilling operations on subject well as approved by the Commission 11-15-63 remain the same.

Approved **2-21, 1964**

Except as follows:

Sincerely yours,

Shar-Alan Oil Company

(Company or Operator)

By **Richard S. Hunt**

Position **EXXON Mgr. of Lands & Explorations**

Send Communications regarding well to

Name **Shar-Alan Oil Company**

Address **1402 Denver U. S. Nat'l Center**

Denver, 7, Colorado

OIL CONSERVATION COMMISSION

By **Everett C. Clure**

NEW MEXICO OIL CONSERVATION COMMISSION

Well Location and Acreage Dedication Plat

Section A.

Date **February 11, 1964**


Operator **SHAR ALAN OIL COMPANY** Lease **NORTHCUTT**
 Well No. **2** Unit Letter **L** Section **2** Township **23 NORTH** Range **1 WEST**, NMPM
 Located **1850** Feet From **the SOUTH** Line, **790** Feet From **the WEST** Line
 County **RIO ARriba** G. L. Elevation **7282.0** Dedicated Acreage **160** Acres
 Name of Producing Formation **Pictured Cliffs** Pool **La Blanca #2**

1. Is the Operator the only owner in the dedicated acreage outlined on the plat below?
 Yes ☒ No ☐
2. If the answer to question one is "no", have the interests of all the owners been consolidated by communitization agreement or otherwise? Yes ☐ No ☐ If answer is "yes", Type of Consolidation.

3. If the answer to question two is "no", list all the owners and their respective interests below.

Owner

Land Description



Section B.

This is to certify that the information in Section A above is true and complete to the best of my knowledge and belief.

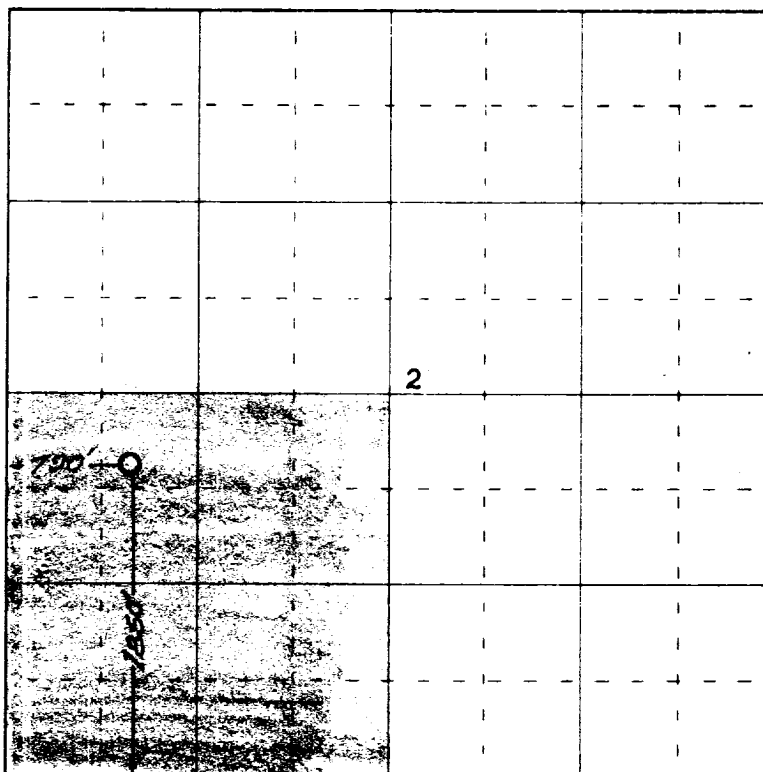
Shar-Alan Oil Company
 (Operator)

Richard S. Hunt, Mgr. of Lands & Explorations
 (Representative)

1002 Denver N. S. Nat'l Center
 (Address)

Denver, Colorado 80202

Note: All distances must be from outer boundaries of section.



0 330 660 990 1320 1650 1980 2310 2640 2000 1500 1000 500 0

Scale 4 inches equal 1 mile

This is to certify that the above plat was prepared from field notes of actual surveys made by me or under my supervision and that the same are true and correct to the best of my knowledge and belief.

Date Surveyed **23 December 1963**

James P. Leese
 Registered Professional Engineer and/or Land Surveyor
 James P. Leese N. Mex. Reg. No. 1463

Farmington, New Mexico

| | |
|------------------------|---|
| NO. OF COPIES RECEIVED | 3 |
| DISTRIBUTION | |
| SANTA FE | |
| FILE | |
| U.S.G.S. | |
| LAND OFFICE | |
| OPERATOR | |

NEW MEXICO OIL CONSERVATION COMMISSION

Form C-103
Supersedes Old
C-102 and C-103
Effective 1-1-65

| | |
|--------------------------------|---|
| 5a. Indicate Type of Lease | |
| State <input type="checkbox"/> | Fee <input checked="" type="checkbox"/> |
| 5. State Oil & Gas Lease No. | |

SUNDRY NOTICES AND REPORTS ON WELLS

(DO NOT USE THIS FORM FOR PROPOSALS TO DRILL OR TO DEEPEN OR PLUG BACK TO A DIFFERENT RESERVOIR. USE "APPLICATION FOR PERMIT --" (FORM C-101) FOR SUCH PROPOSALS.)

| | | |
|---|--|---|
| 1. <input type="checkbox"/> OIL WELL <input checked="" type="checkbox"/> GAS WELL <input type="checkbox"/> OTHER- | | 7. Unit Agreement Name XMBXMBX |
| 2. Name of Operator Shar-Alan Oil Company | | 8. Farm or Lease Name Northcutt |
| 3. Address of Operator 1402 Denver U. S. National Center, Denver, Colorado | | 9. Well No. 2 |
| 4. Location of Well UNIT LETTER L , 1850 FEET FROM THE South LINE AND 790' FEET FROM THE West LINE, SECTION 2 TOWNSHIP 23N RANGE 1W NMPM. | | 10. Field and Pool, or Wildcat |
| 15. Elevation (Show whether DF, RT, GR, etc.) | | 12. County Rio Arriba |

Check Appropriate Box To Indicate Nature of Notice, Report or Other Data

NOTICE OF INTENTION TO:

PERFORM REMEDIAL WORK ☐
TEMPORARILY ABANDON ☐
PULL OR ALTER CASING ☐

PLUG AND ABANDON ☐
CHANGE PLANS ☐

OTHER **Abandon location.**


SUBSEQUENT REPORT OF:

REMEDIAL WORK ☐
COMMENCE DRILLING OPNS. ☐
CASING TEST AND CEMENT JOB ☐
OTHER ☐

ALTERING CASING ☐
PLUG AND ABANDONMENT ☐

17. Describe Proposed or Completed Operations (Clearly state all pertinent details, and give pertinent dates, including estimated date of starting any proposed work) SEE RULE 1103.

This well was never drilled, and we do not intend to drill same. Request is therefore made to abandon the location.



18. I hereby certify that the information above is true and complete to the best of my knowledge and belief.

SIGNED *H. J. Gurne* TITLE **Mgr. of Lands & Explorations** DATE **11-23-65**

APPROVED BY *Emmy C. Jones* TITLE *Sup Dist T.D.* DATE *11-26-65*

CONDITIONS OF APPROVAL, IF ANY:

XERO COPY XERO COPY XERO COPY

SHAR-ALAN OIL COMPANY

1402 DENVER U. S. NATIONAL CENTER

DENVER 2, COLORADO

November 23, 1965

New Mexico Oil and Gas Commission
1000 Rio Brazos Road
Aztec, New Mexico

Attention: Mr. Emery Arnold

Dear Mr. Arnold

With reference to your letter dated November 10, 1965 the following represents the current status of the wells listed in your letter.

#2 Northcutt - This well was never drilled and the location is to be abandoned. In accordance with your request, we enclose herewith, in triplicate, Miscellaneous Report Form C-103 to substantiate the above.

#2 Emma McDaniel - This well has been considered non-commercial and is to be plugged and abandoned. We are enclosing herewith original and four copies of the Notice of Intention to Abandon in accordance with instructions by your office contained in your letter to Shar-Alan Oil Company dated November 19, 1965.

#2-X Lillian-State - This is ready for production but due to the fact that we are having difficulties making the necessary arrangements for a pipeline, this well will have to be carried as a shut-in gas well.

If you have any further questions regarding these wells, please so advise.

Very truly yours,

SHAR-ALAN OIL COMPANY

H. F. Gumz
H. F. Gumz

Manager of Lands & Explorations



HFG/so
Enclosures