

(SUBMIT IN TRIPLICATE)

UNITED STATES
DEPARTMENT OF THE INTERIOR
GEOLOGICAL SURVEY

Indian Agency Jicarilla Apache
Allottee None
Lease No. 787

RECEIVED

SUNDRY NOTICES AND REPORTS ON WELLS

NOTICE OF INTENTION TO DRILL	<input checked="" type="checkbox"/>	SUBSEQUENT REPORT OF WATER SHUT-OFF	OCT 2 1959
NOTICE OF INTENTION TO CHANGE PLANS		SUBSEQUENT REPORT OF SHOOTING OR ACIDIZING	
NOTICE OF INTENTION TO TEST WATER SHUT-OFF		SUBSEQUENT REPORT OF ALTERING CASING	
NOTICE OF INTENTION TO REDRILL OR REPAIR WELL		SUBSEQUENT REPORT OF REDRILLING OR REPAIR	
NOTICE OF INTENTION TO SHOOT OR ACIDIZE		SUBSEQUENT REPORT OF ABANDONMENT	
NOTICE OF INTENTION TO PULL OR ALTER CASING		SUPPLEMENTARY WELL HISTORY	
NOTICE OF INTENTION TO ABANDON WELL			

(INDICATE ABOVE BY CHECK MARK NATURE OF REPORT, NOTICE, OR OTHER DATA)

September 21, 1959

Well No. 7-3 is located 1650 ft. from [N] line and 1650 ft. from [W] line of sec. 13

NW/4 Sec. 13 23N 5W NMPM
(1/4 Sec. and Sec. No.) (Twp.) (Range) (Meridian)
Undesignated P.C. Rio Arriba New Mexico
(Field) (County or Subdivision) (State or Territory)

The elevation of the derrick floor above sea level is 6767 ft.

DETAILS OF WORK

(State names of and expected depths to objective sands; show sizes, weights, and lengths of proposed casings; indicate mudding jobs, cementing points, and all other important proposed work)

100 - 8 5/8" surface pipe, 70 sac cement.
2400' - 5 1/2" 14# production casing, 100 sac cement.

Objective Pictured Cliffs formation 2350'.
Hydrofracs Pictured Cliffs with 40,000# sand.

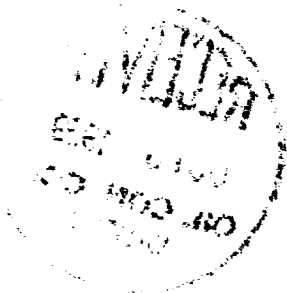


I understand that this plan of work must receive approval in writing by the Geological Survey before operations may be commenced.

Company Sherman F. Wagenseller

Address 170 S. Beverly Drive
Beverly Hills, Calif.

By Mary Gradel
Title Representative



NEW MEXICO OIL CONSERVATION COMMISSION

Well Location and Acreage Dedication Plat

Section A

Date April 22, 1959


Operator Shawnee P. Cunningham Lease Alamogordo Avenue # 12
Well No. 2 Unit 1 Section 13 Township 21 North Range 4 East NMPN
Located 1650' Feet From North Line, 1650' Feet From West Line
County San Antonio G. L. Elevation 6767 Dedicated Acreage 1.00 Acres
Name of Producing Formation Del Rio Pool Del Rio

1. Is the Operator the only owner* in the dedicated acreage outlined on the plat below?
Yes No
2. If the answer to question one is "no," have the interests of all the owners been consolidated by communitization agreement or otherwise? Yes No . If answer is "yes,"
Type of Consolidation
3. If the answer to question two is "no," list all the owners and their respective interests below:

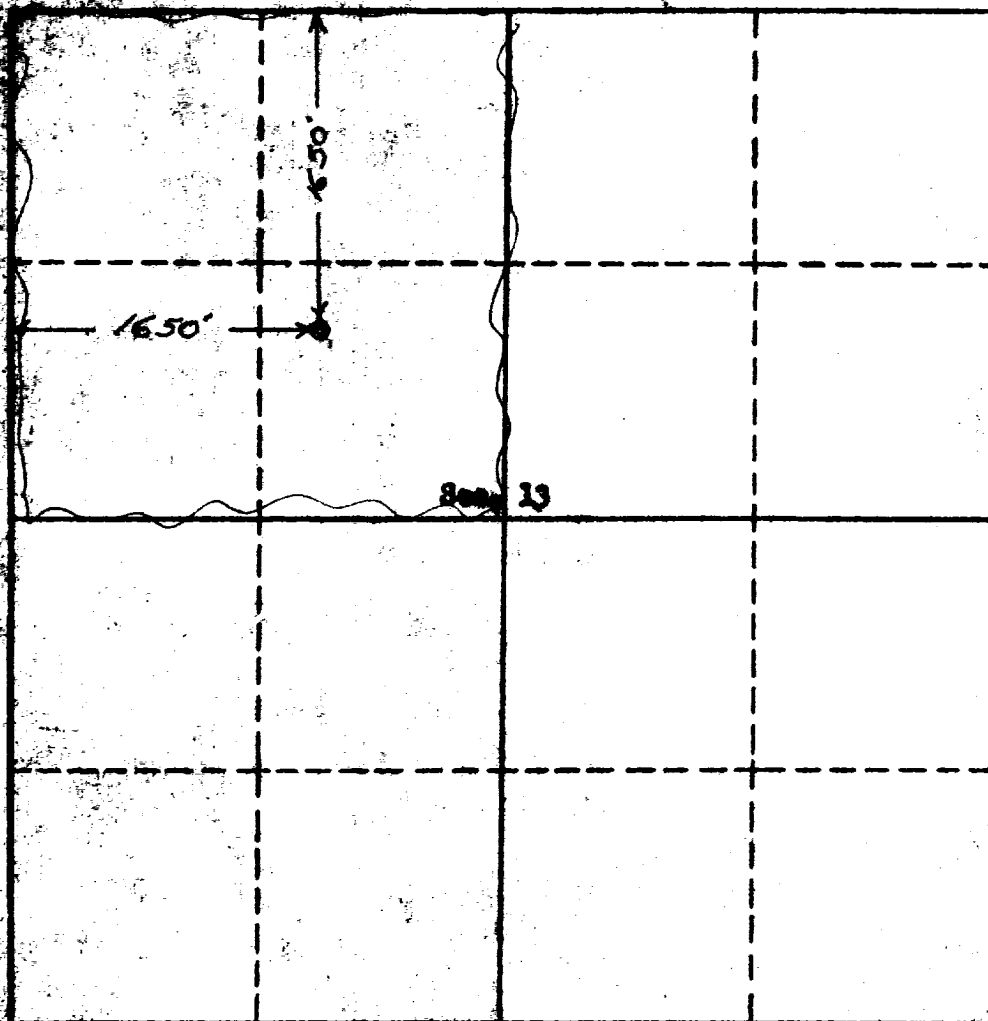
Owner

Land Description

ILLEGIBLE



Section B



This is to certify that the information in Section A above is true and complete to the best of my knowledge and belief.

Shawnee P. Cunningham
(Operator)

Mary G. Gabel
(Representative)
170 S. Broadway
San Antonio, Texas
Address

This is to certify that the well location on the plat in Section A is true and complete to the best of my knowledge and belief.
Date Surveyed April 22, 1959

Ernest V. Echobark
Ernest V. Echobark
Registered Land Surveyor.

Certificate No. 1515