



STATE OF NEW MEXICO

ENERGY, MINERALS AND NATURAL RESOURCES DEPARTMENT

OIL CONSERVATION DIVISION

GARREY CARRUTHERS
GOVERNOR

POST OFFICE BOX 2088
STATE LAND OFFICE BUILDING
SANTA FE, NEW MEXICO 87504
(505) 827-5800

October 20, 1988

Meridian Oil, Inc.
P.O. Box 4289
Farmington, NM 87499-4289

Attention: Peggy Bradfield


Administrative Order NSP-1546(L)

Dear Ms. Bradfield:

Reference is made to your application of July 5, 1988 and September 20, 1988 for a 103.44-acre non-standard gas spacing and proration unit consisting of Lots 1 and 2 and the E/2 NW/4 of Irregular Section 19, Township 30 North, Range 9 West, NMPM, Undesignated Blanco Fruitland Gas Pool, San Juan County, New Mexico, to be dedicated to your Mansfield Com Well No. 250 to be drilled at an unorthodox gas well location 1420 feet from the North line and 1190 feet from the West line (Unit F) of said Section 19.

By authority granted me under the provisions of General Rules 104.F.I. and 104.D.II the above described unorthodox gas well location and non-standard gas spacing and proration unit, respectively, are hereby approved.

Sincerely,


William J. LeMay
Director

WJL/MES/ag

RECEIVED
OCT 21 1988
OIL CON. DIV.
DIST.

cc: Oil Conservation Division - Aztec
NM Oil and Gas Engineering Committee - Hobbs
U.S. Bureau of Land Management - Farmington

Mansfield Com #250
19-30N-9W



STATE OF NEW MEXICO
ENERGY AND MINERALS DEPARTMENT

OIL CONSERVATION DIVISION
AZTEC DISTRICT OFFICE

TERRELL HAZOS ROAD
AZTEC, NEW MEXICO 87410
(505) 334-6178

OIL CONSERVATION DIVISION
BOX 2088
SANTA FE, NEW MEXICO 87501

DATE 10-3-88

RE: Proposed MC _____
Proposed DIIC _____
Proposed NSL X _____
Proposed SWD _____
Proposed WFX _____
Proposed PMX _____

NSP X

Gentlemen:

I have examined the application dated 9-26-88

for the MERIDIAN OIL INC. MANSFIELD CORR#250 F-19-30N-9W
Operator Lease and Well No. Unit, S-T-R

and my recommendations are as follows:

APPROVE

Yours truly,

E. Busch

MERIDIAN OIL

September 14, 1988

Mr. William LeMay
New Mexico Oil Conservation Division
Post Office Box 2088
Santa Fe, New Mexico 87501

Dear Mr. LeMay:


This is a request for administrative approval for a non-standard unit for a gas well location in the Undesignated Fruitland Pool.

It is intended to locate the Meridian Oil Inc.'s Mansfield Com #250 at 1420' from the North line and 1190' from the West line of Section 19, T-30-N, R-9-W, San Juan County, New Mexico.

A copy of this application is being submitted to all offset operators by certified mail with a request that they furnish your Santa Fe office with a Waiver of Objection, and return one copy to this office.

A plat showing the proposed well location and configuration of Section 19, along with an ownership plat, are attached.

Sincerely yours,



Peggy Bradfield

encl.

WAIVER

_____ hereby waives objection to Meridian Oil Inc.'s application for a non-standard unit location for their Mansfield Com #250 as proposed above.

By: _____

Date: _____

cc: Tenneco Oil

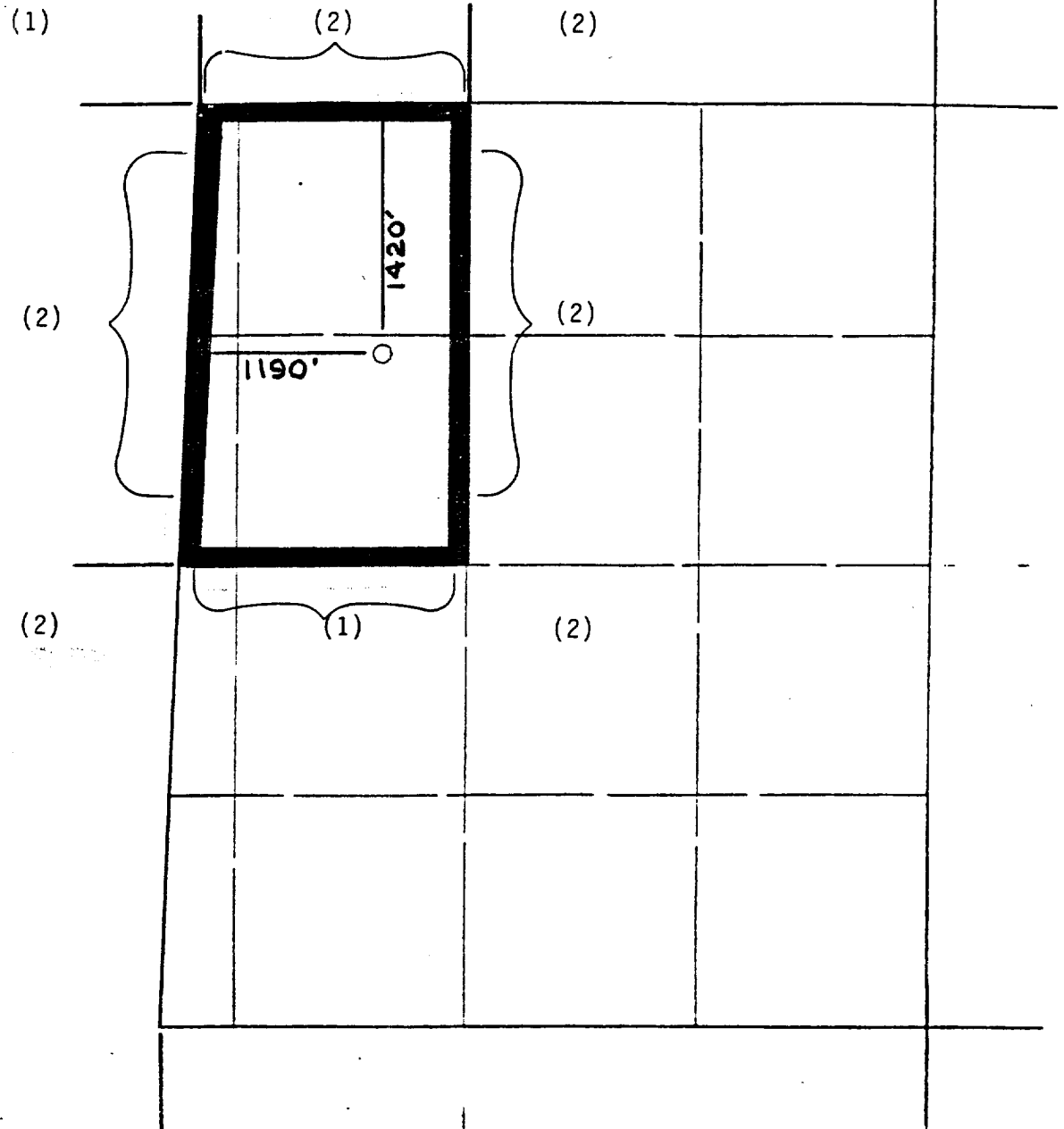
MERIDIAN OIL INC.

Well Name Mansfield Com #250, Undesignated Fruitland

Footage----- 1420' FNL; 1190' FWL

APPLICATION FOR NON-STANDARD PRORATION UNIT

County San Juan State New Mexico Section 19 Township 30N Range 9W



REMARKS: OFFSET OPERATORS:

(1) Meridian Oil Inc.

(2) Tenneco Oil Company

All distances must be from the outer boundaries of the Section.

Operator Meridian Oil Inc.			Lease Mansfield Com (SF-078116A)		Well No. 250
Unit Letter F	Section 19	Township 30 North	Range 9 West	County San Juan	
Actual Footage Location of Wells: 1420 feet from the North line and 1190 feet from the West line					
Ground Level Elev. 6165'	Producing Formation Fruitland Coal		Pool Undesignated		Dedicated Acreage: 103.44 Acres

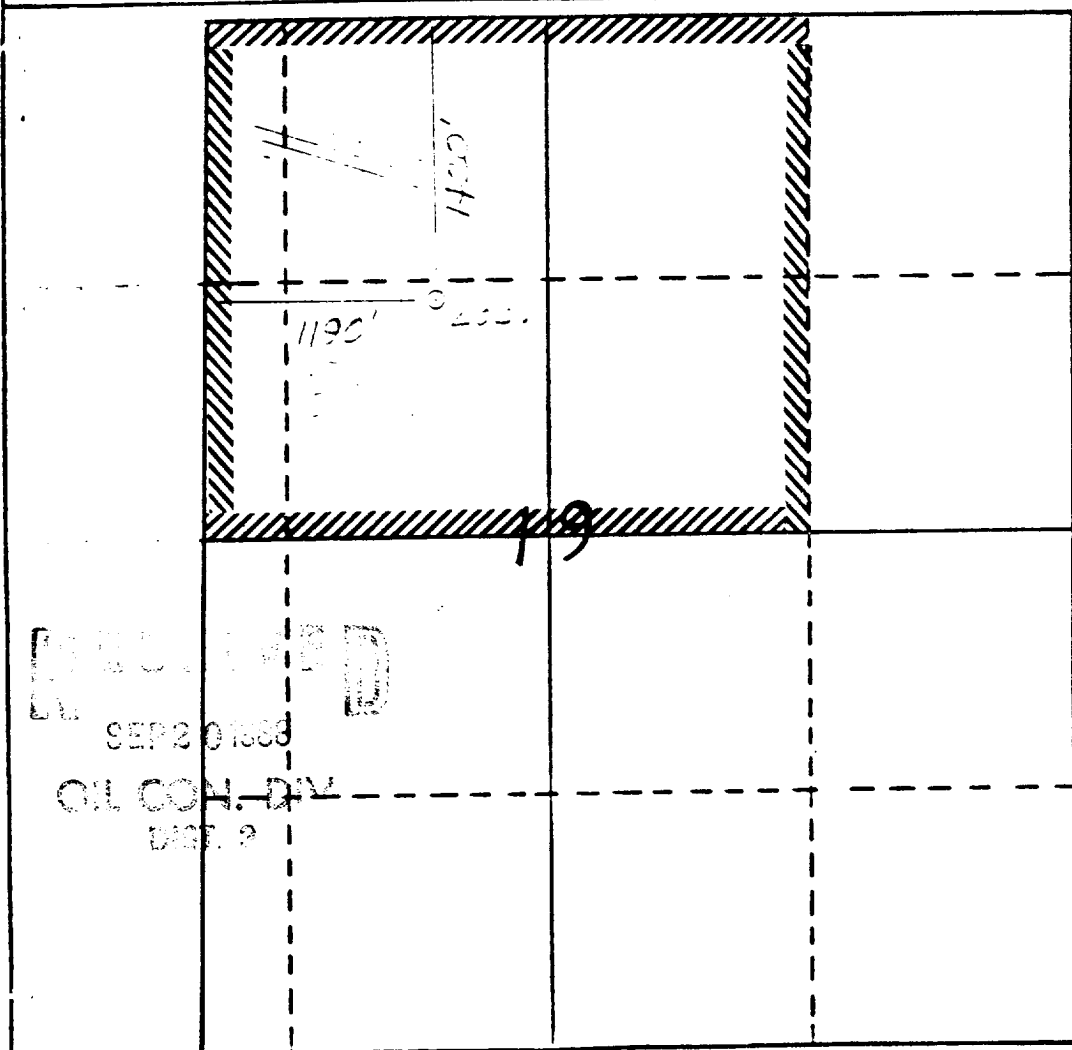
1. Outline the acreage dedicated to the subject well by colored pencil or hatchure marks on the plat below.
2. If more than one lease is dedicated to the well, outline each and identify the ownership thereof (both as to working interest and royalty).
3. If more than one lease of different ownership is dedicated to the well, have the interests of all owners been consolidated by communitization, unitization, force-pooling, etc?

☒ Yes ☐ No If answer is "yes," type of consolidation communitization

If answer is "no," list the owners and tract descriptions which have actually been consolidated. (Use reverse side of this form if necessary.)

No allowable will be assigned to the well until all interests have been consolidated (by communitization, unitization, forced-pooling, or otherwise) or until a non-standard unit, eliminating such interests, has been approved by the Division

*Note: Non-standard location due to terrain, pipelines and highway.



RECEIVED
SEP 20 1988
OIL CON. DIV.
DIST. 2

CERTIFICATION

I hereby certify that the information contained herein is true and complete to the best of my knowledge and belief.

Name Drilling Clerk
Position Meridian Oil Inc.
Company

Date

88


I hereby certify that the well location shown on this plat is plotted from field notes of actual surveys made by me or under my supervision, and that the same is true to the best of my knowledge and belief.

Date Surveyed
6-13-88

Registered Professional Engineer
and/or Land Surveyor

Neale C. Edwards

Certificate No.
6857



MERIDIAN OIL

September 23, 1988

Mr. William LeMay
New Mexico Oil Conservation Division
Post Office Box 2088
Santa Fe, New Mexico 87501

Dear Mr. LeMay:

Enclosed is a corrected copy of the C-102 plat for the Meridian Oil Inc. Mansfield Com #250. Application for non-standard location for this well was submitted to you on September 14, 1988, showing incorrect dedication.

Please replace this corrected plat.

Sincerely,



Peggy Bradfield

encs.

cc: Tenneco Oil

RECEIVED
SEP 26 1988
OIL CON. DIV
DIST. 3

OIL CONSERVATION DIVISION

P. O. BOX 2088

STATE OF NEW MEXICO
ENERGY AND MINERALS DEPARTMENT

SANTA FE, NEW MEXICO 87501

Form C-102
Revised 10-1-78

All distances must be from the outer boundaries of the Section.

Operator Meridian Oil Inc.		Lease Mansfield Com (SF-078116A)		Well No. 250
Unit Letter F	Section 19	Township 30 North	Range 9 West	County San Juan
Actual Footage Location of Wells 1420 feet from the North line and 1190 feet from the West line				
Ground Level Elev. 1165'	Producing Formation Fruitland Coal	Pool Undesignated	Dedicated Acreage: 103.44 Acres	

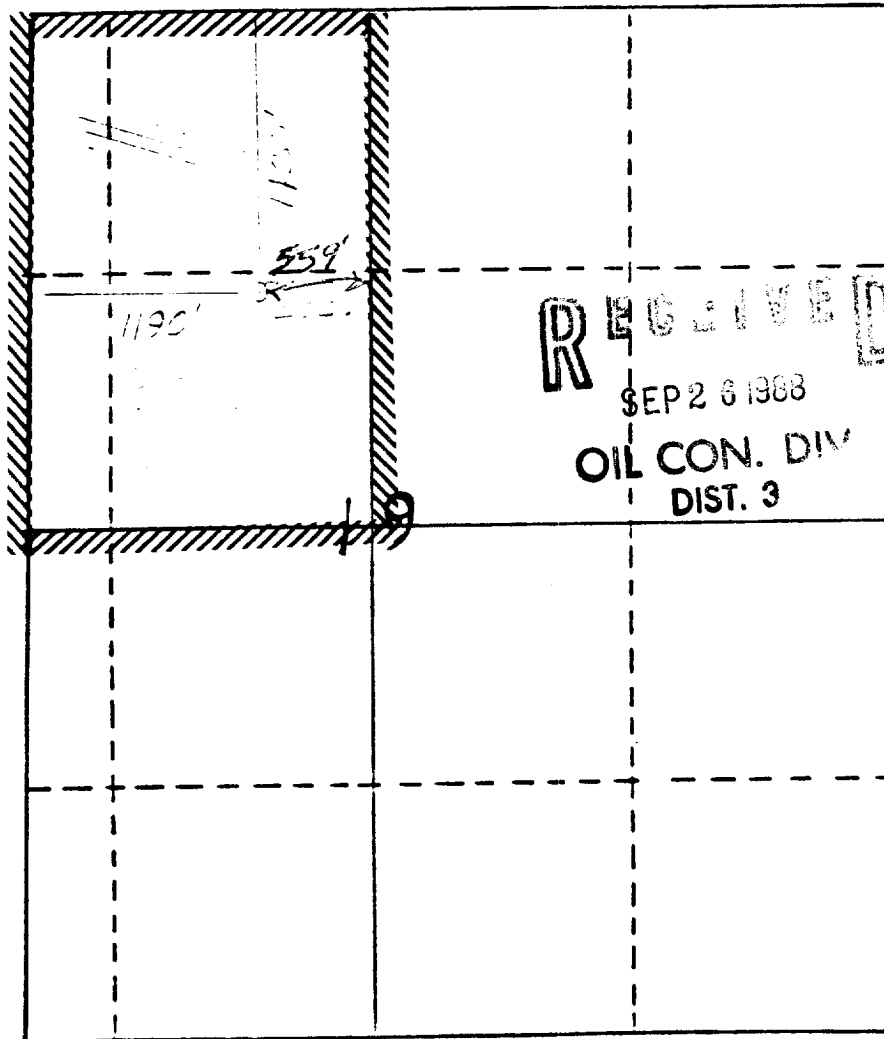
1. Outline the acreage dedicated to the subject well by colored pencil or hachure marks on the plat below.
2. If more than one lease is dedicated to the well, outline each and identify the ownership thereof (both as to working interest and royalty).
3. If more than one lease of different ownership is dedicated to the well, have the interests of all owners been consolidated by communitization, unitization, force-pooling, etc?

☒ Yes ☐ No If answer is "yes," type of consolidation communitization

If answer is "no," list the owners and tract descriptions which have actually been consolidated. (Use reverse side of this form if necessary.)

No allowable will be assigned to the well until all interests have been consolidated (by communitization, unitization, forced-pooling, or otherwise) or until a non-standard unit, eliminating such interests, has been approved by the Division

*Note: Non-standard location due to terrain, pipelines and highway.



CERTIFICATION

I hereby certify that the information contained herein is true and complete to the best of my knowledge and belief.

Name
Regulatory Affairs
Position
Meridian Oil Inc.
Company

Date
6-13-83

I hereby certify that the well location shown on this plat was plotted from field notes of actual surveys made by me or under my supervision, and that the same is true and correct to the best of my knowledge and belief.

Date Surveyed
6-13-83
Registered Professional Engineer
and/or Land Surveyor

Neale C. Edwards

Certificate No.
6057

0 330 660 990 1320 1650 1980 2310 2640 2970 3300 3630 3960 4290 4620 4950 5280 5610 5940 6270 6600 6930 7260 7590 7920 8250 8580 8910 9240 9570 9900