

Closure Report

Site Description

Site Name:	WBR Federal #2 CTB
Company:	Oxy Permian
Legal Description:	U/L M, Section 13, T22S, R32E
County:	Lea County, NM
GPS Coordinates:	N 32.38572° W 103.63558°

Release Data

Date of Release:	09/13/2016
Type of Release:	Produced water
Source of Release:	Compromised 2" steel water line
Volume of Release:	80 bbls
Volume Recovered:	77 bbls

Remediation Specifications

Remediation Parameters:	Remove affected materials from within the lined containment and replace it with clean material.	
Remediation Activities:	01/05/2017 to 01/13/2017	
Plan Sent to OCD:	n/a	Lined Battery
OCD Approval of Plan:	n/a	Lined Battery
Plan Sent to BLM:	n/a	Lined Battery
BLM Approval of Plan:	n/a	Lined Battery

Supporting Documentation

Initial C-141	Signed 09/20/2016
Final C-141	Signed 01/18/2017
Site Diagram	September 2016
Groundwater Plot	400'
TOPO Maps	September 2016
Lab Summary	n/a
Lab Analysis	n/a
Correspondence	Request and approval of remediation plan via email

APPROVED

By Olivia Yu at 9:16 am, Jul 06, 2017

Request for Closure

Based on the completion of the remediation plan as agreed upon, BBC International requests closure approval from NMOCD.

Cliff Brunson, President of BBC International Inc.

01/27/2016

District I
1625 N. French Dr., Hobbs, NM 88240
District II
811 S. First St., Artesia, NM 88210
District III
1000 Rio Brazos Road, Aztec, NM 87410
District IV
1220 S. St. Francis Dr., Santa Fe, NM 87505

State of New Mexico
Energy Minerals and Natural Resources

Oil Conservation Division
1220 South St. Francis Dr.
Santa Fe, NM 87505

Form C-141
Revised August 8, 2011

Submit 1 Copy to appropriate District Office in
accordance with 19.15.29 NMAC.

Release Notification and Corrective Action

OPERATOR

☒ Initial Report ☐ Final Report

Name of Company	Oxy Permian Ltd.	Contact	Casey Summers
Address	PO Box 4294; Houston, TX 77210	Telephone No.	(575) 513-8289
Facility Name	WBR Federal #2 CTB	Facility Type	Battery

Surface Owner	BLM	Mineral Owner		API No.	30-025-32999
---------------	-----	---------------	--	---------	--------------

LOCATION OF RELEASE

Unit Letter	Section	Township	Range	Feet from the	North/South Line	Feet from the	East/West Line	County
M	13	22S	32E					Lea County, NM

Latitude N 32.38570° Longitude W 103.63564°

NATURE OF RELEASE

Type of Release	Produced water	Volume of Release	80 bbls	Volume Recovered	77 bbls
Source of Release	Compromised 2" steel water line	Date and Hour of Occurrence	09/13/2016	Date and Hour of Discovery	
Was Immediate Notice Given?	<input checked="" type="checkbox"/> Yes <input type="checkbox"/> No <input type="checkbox"/> Not Required	If YES, To Whom?	Kristen Lynch-NMOCD; Shelly Tucker- BLM		
By Whom?	Kathy Purvis	Date and Hour	09/13/2016 @ 4:43 pm		
Was a Watercourse Reached?	<input type="checkbox"/> Yes <input checked="" type="checkbox"/> No	If YES, Volume Impacting the Watercourse.			

If a Watercourse was Impacted, Describe Fully.*


Describe Cause of Problem and Remedial Action Taken.*

A compromised 2" steel water line caused 80 bbls of produced water to leak on location. A vacuum truck recovered 77 bbls of oil and the line was repaired/replaced.

Describe Area Affected and Cleanup Action Taken.*

The affected area is approximately 50' x 50' on location. Remediation will be completed in accordance with a remediation plan approved by NMOCD and the BLM.

I hereby certify that the information given above is true and complete to the best of my knowledge and understand that pursuant to NMOCD rules and regulations all operators are required to report and/or file certain release notifications and perform corrective actions for releases which may endanger public health or the environment. The acceptance of a C-141 report by the NMOCD marked as "Final Report" does not relieve the operator of liability should their operations have failed to adequately investigate and remediate contamination that pose a threat to ground water, surface water, human health or the environment. In addition, NMOCD acceptance of a C-141 report does not relieve the operator of responsibility for compliance with any other federal, state, or local laws and/or regulations.

Signature:				OIL CONSERVATION DIVISION	
Printed Name:	Casey Summers	Approved by Environmental Specialist:			
Title:	NM Environmental Advisor	Approval Date:		Expiration Date:	
E-mail Address:	Casey.Summers@oxy.com	Conditions of Approval:			Attached <input type="checkbox"/>
Date:	9-20-16	Phone:	(575) 513-8289		

* Attach Additional Sheets If Necessary

District I
1625 N. French Dr., Hobbs, NM 88240
District II
811 S. First St., Artesia, NM 88210
District III
1000 Rio Brazos Road, Aztec, NM 87410
District IV
1220 S. St. Francis Dr., Santa Fe, NM 87505

State of New Mexico
Energy Minerals and Natural Resources

Oil Conservation Division
1220 South St. Francis Dr.
Santa Fe, NM 87505

Form C-141
Revised August 8, 2011

Submit 1 Copy to appropriate District Office in
accordance with 19.15.29 NMAC.

Release Notification and Corrective Action

OPERATOR

☐ Initial Report ☒ Final Report

Name of Company	Oxy Permian Ltd.	Contact	Casey Summers
Address	PO Box 4294; Houston, TX 77210	Telephone No.	(575) 513-8289
Facility Name	WBR Federal #2 CTB	Facility Type	Battery

Surface Owner	BLM	Mineral Owner		API No.	30-025-32999
---------------	-----	---------------	--	---------	--------------

LOCATION OF RELEASE

Unit Letter	Section	Township	Range	Feet from the	North/South Line	Feet from the	East/West Line	County
M	13	22S	32E					Lea County, NM

Latitude N 32.38570° Longitude W 103.63564°

NATURE OF RELEASE

Type of Release	Produced water	Volume of Release	80 bbls	Volume Recovered	77 bbls
Source of Release	Compromised 2" steel water line	Date and Hour of Occurrence	09/13/2016	Date and Hour of Discovery	
Was Immediate Notice Given?	<input checked="" type="checkbox"/> Yes <input type="checkbox"/> No <input type="checkbox"/> Not Required	If YES, To Whom?	Kristen Lynch-NMOCD; Shelly Tucker- BLM		
By Whom?	Kathy Purvis	Date and Hour	09/13/2016 @ 4:43 pm		
Was a Watercourse Reached?	<input type="checkbox"/> Yes <input checked="" type="checkbox"/> No	If YES, Volume Impacting the Watercourse.			

If a Watercourse was Impacted, Describe Fully.*

APPROVED

By Olivia Yu at 9:18 am, Jul 06, 2017


Describe Cause of Problem and Remedial Action Taken.*

A compromised 2" steel water line caused 80 bbls of produced water to leak on location. A vacuum truck recovered 77 bbls of oil and the line was repaired/replaced.

Describe Area Affected and Cleanup Action Taken.*

The affected area is approximately 50' x 50' on location. Remediation was completed by removing affected materials from within the lined containment and replacing them with clean material.

I hereby certify that the information given above is true and complete to the best of my knowledge and understand that pursuant to NMOCD rules and regulations all operators are required to report and/or file certain release notifications and perform corrective actions for releases which may endanger public health or the environment. The acceptance of a C-141 report by the NMOCD marked as "Final Report" does not relieve the operator of liability should their operations have failed to adequately investigate and remediate contamination that pose a threat to ground water, surface water, human health or the environment. In addition, NMOCD acceptance of a C-141 report does not relieve the operator of responsibility for compliance with any other federal, state, or local laws and/or regulations.

Signature:	OIL CONSERVATION DIVISION		
Printed Name: Casey Summers	Approved by Environmental Specialist: 		
Title: NM Environmental Advisor	Approval Date: 7/6/2017	Expiration Date: xx/xx/xxxx	
E-mail Address: Casey.Summers@oxy.com	Conditions of Approval:		Attached <input type="checkbox"/>
Date: 1-18-16	Phone: (575) 513-8289		

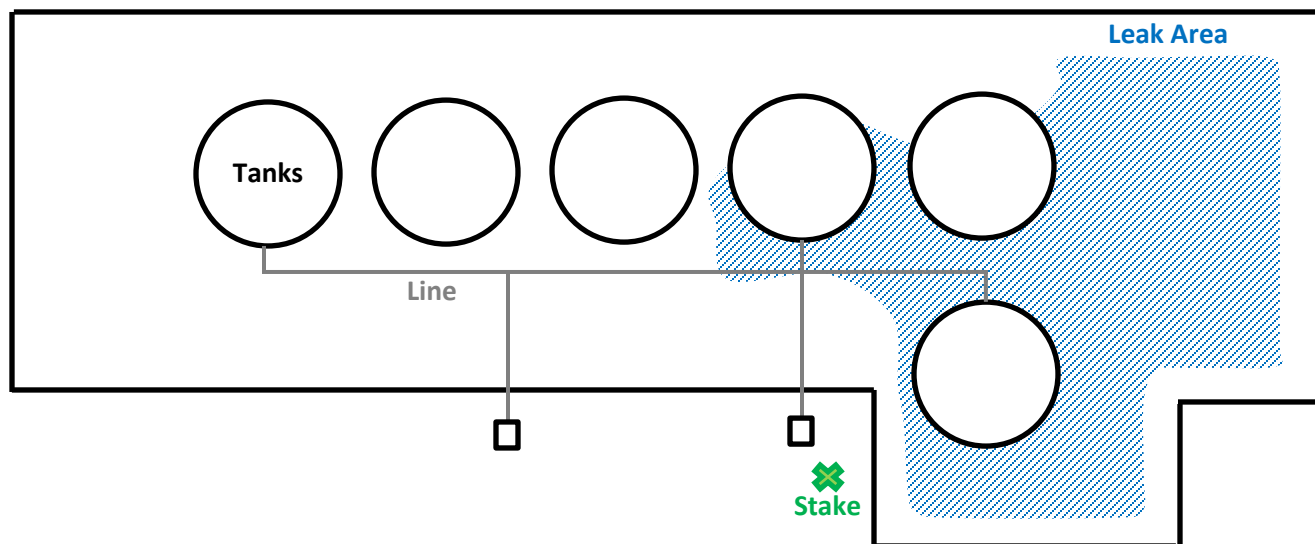
* Attach Additional Sheets If Necessary

1RP-4453



Oxy

WBR Federal #2 CTB (09/13/16)



U/L M, Section 13, T22S, R32E

Lea County, NM

N 32.38572° W 103.63558°

API# 30-025-32999

BBC International, Inc.

Oxy

WBR Federal #2 CTB

Date: 10/12/2016

DRWG by: K. Purvis

NOT TO SCALE

File: Oxy 2016



Groundwater Plot

Oxy WBR Federal #2 CTB

County
Lea

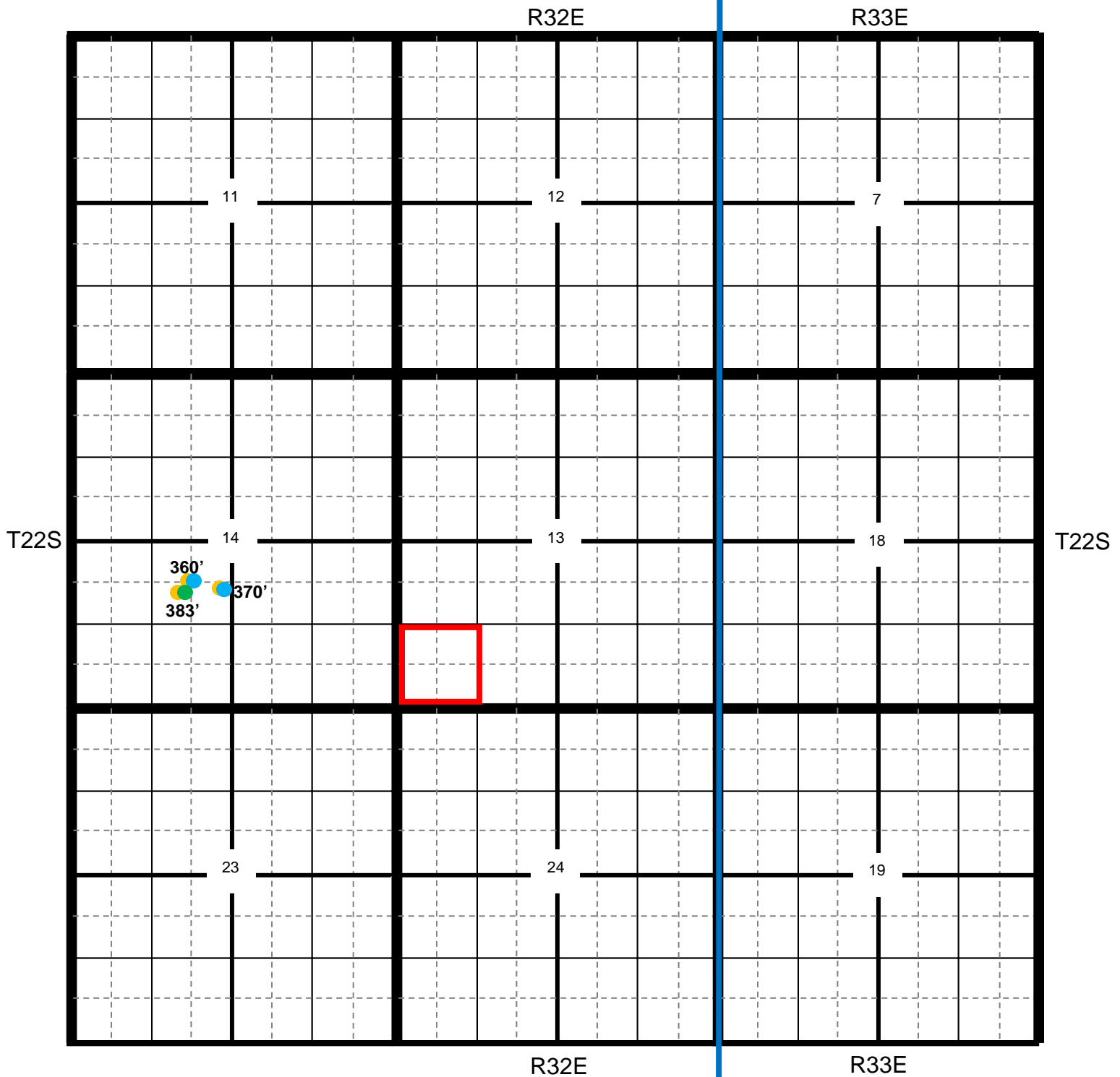
Unit Letter
M

Section
13

Township
22S

Range
32E

Trend Map 400'



★ Location

● OCD

● USGS

● SEO

● All Databases

Oxy WBR Federal #2 CTB

County Lea Unit Letter M Section 13 Township 22S Range 32E

Trend Map 400'

1

2

NW/NW None found	NE/NW	NW/NE	NE/NE
Unit Letter D	Unit Letter C	Unit Letter B	Unit Letter A
SW/NW	SE/NW	SW/NE	SE/NE
Unit Letter E	Unit Letter F	Unit Letter G	Unit Letter H
NW/SW	NE/SW	NW/SE	NE/SE
Unit Letter L	Unit Letter K	Unit Letter J	Unit Letter I
SW/SW	SE/SW	SW/SE	SE/SE
Unit Letter M	Unit Letter N	Unit Letter O	Unit Letter P

3

4

📍 Location

● OCD

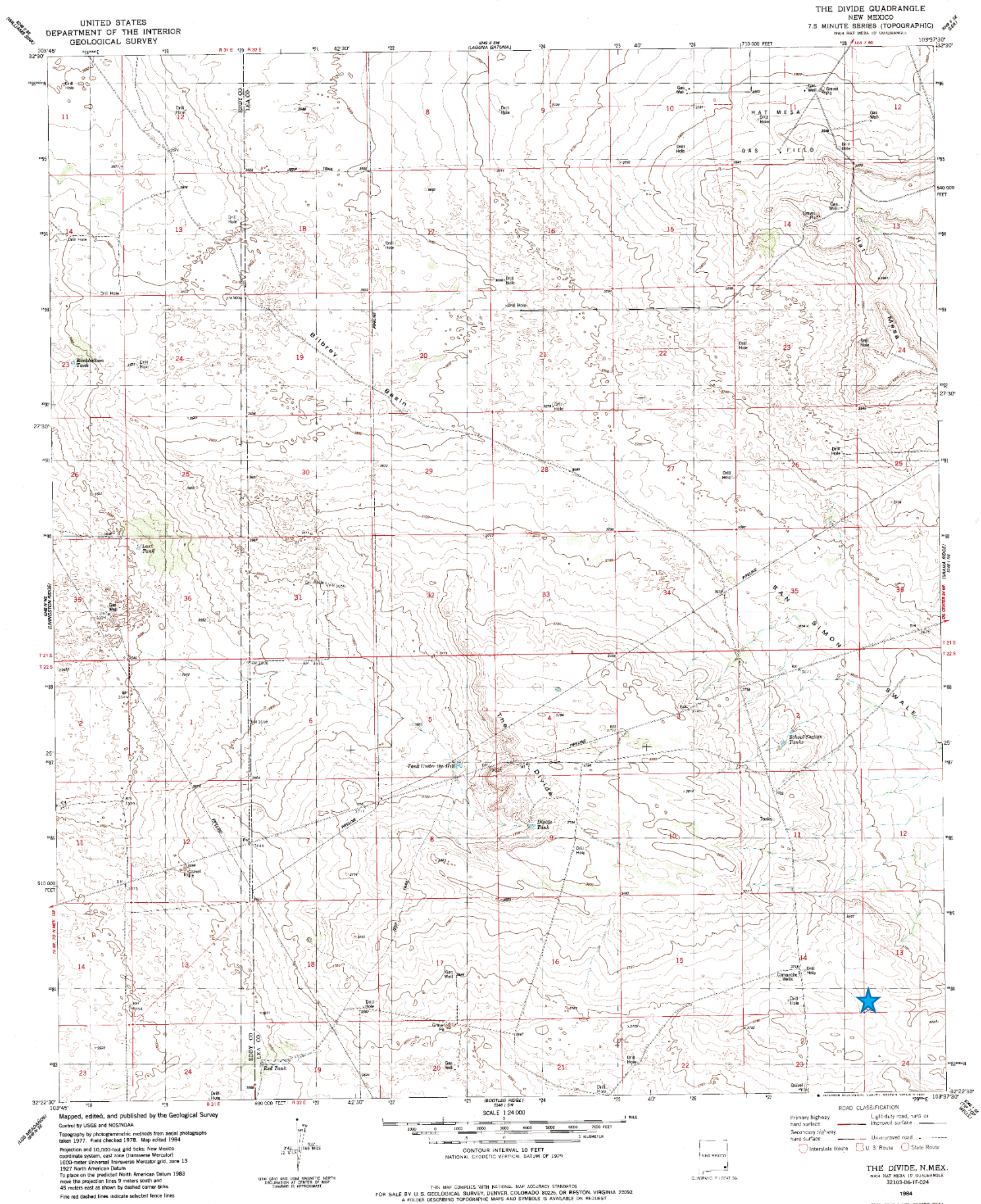
● USGS

● SEO

● All Databases

Oxy

WBR Federal #2 CTB



Oxy

