

District I  
1625 N. French Dr., Hobbs, NM 88240  
District II  
1301 W. Grand Avenue, Artesia, NM 88210  
District III  
1000 Rio Brazos Road, Aztec, NM 87410  
District IV  
1220 S. St. Francis Dr., Santa Fe, NM 87505

State of New Mexico  
Energy Minerals and Natural Resources

Form C-101  
March 4, 2004

Oil Conservation Division  
1220 South St. Francis Dr.  
Santa Fe, NM 87505

Submit to appropriate District Office  
State Lease - 6 Copies  
Fee Lease - 5 Copies

☐ AMENDED REPORT

**APPLICATION FOR PERMIT TO DRILL, RE-ENTER, DEEPEN, PLUGBACK, OR ADD A ZONE**

<sup>1</sup> Operator Name and Address Amerada Hess Corporation P.O. Box 840 Seminole, TX 79360		<sup>2</sup> OGRID Number 000495
		<sup>3</sup> API Number 30 - 025 - 36712
<sup>4</sup> Property Code 25890	<sup>5</sup> Property Name Fred Turner Jr. B	<sup>6</sup> Well No. 006

<sup>7</sup> Surface Location

UL or lot no.	Section	Township	Range	Lot Idn	Feet from the	North/South line	Feet from the	East/West line	County
D	20	20S	38E		990	N	990	W	Lea

<sup>8</sup> Proposed Bottom Hole Location If Different From Surface

UL or lot no.	Section	Township	Range	Lot Idn	Feet from the	North/South line	Feet from the	East/West line	County

<sup>9</sup> Proposed Pool 1 Blinebry Oil & Gas (Oil) 6660, Skaggs; Abo, East 56630	<sup>10</sup> Proposed Pool 2 Skaggs; Drinkard 57000, Warren; Tubb (Gas) 87080
--	---

**Drilling Pit Location and Other Information**

UL or lot no.	Section	Township	Range	Lot Idn	Feet from the	North/South line	Feet from the	East/West line	County
D	20	20S	38E		900	N	900	W	Lea
Depth to ground water Less than 50 feet				Distance from nearest fresh water well More than 1000 feet			Distance from nearest surface water More than 1000 feet		
<sup>11</sup> Work Type Code New Well		<sup>12</sup> Well Type Code Oil		<sup>13</sup> Cable/Rotary		<sup>14</sup> Lease Type Code Private		<sup>15</sup> Ground Level Elevation 3543'	
<sup>16</sup> Multiple Y		<sup>17</sup> Proposed Depth 7250'		<sup>18</sup> Formation Abo		<sup>19</sup> Contractor		<sup>20</sup> Spud Date	

<sup>21</sup> Proposed Casing and Cement Program

Hole Size	Casing Size	Casing weight/foot	Setting Depth	Sacks of Cement	Estimated TOC
11"	8 5/8"	24#	1500'	600	Surface
7 7/8"	5 1/2"	17#	7200'	1250	

<sup>22</sup> Describe the proposed program. If this application is to DEEPEN or PLUG BACK, give the data on the present productive zone and proposed new productive zone. Describe the blowout prevention program, if any. Use additional sheets if necessary.

BOP - Annular, Working Press 3000, Test Press 3000

<sup>23</sup> I hereby certify that the information given above is true and complete to the best of my knowledge and belief. I further certify that the drilling pit will be constructed according to NMOCD guidelines <input checked="" type="checkbox"/> , a general permit <input type="checkbox"/> , or an (attached) alternative OCD-approved plan <input type="checkbox"/> .		<b>OIL CONSERVATION DIVISION</b>	
Signature: <i>Carol J. Moore</i>		Approved by: <i>Paul F. Hall</i>	
Printed name: Carol J. Moore		Title: PETROLEUM ENGINEER	
Title: Senior Advisor, Regulatory		Approval Date: MAY 24 2004 Expiration Date:	
E-mail Address: cmoore@hess.com			
Date: 5/19/2004	Phone: (432)758-6738	Conditions of Approval:	
Permit Expires 1 Year From Approval Date Unless Drilling Underway		Attached <input type="checkbox"/>	

District I  
1625 N. French Dr., Hobbs, NM 88240  
District II  
1301 W. Grand Avenue, Artesia, NM 88210  
District III  
1000 Rio Brazos Rd., Aztec, NM 87410  
District IV  
1220 S. St. Francis Dr., Santa Fe, NM 87505

State of New Mexico  
Energy, Minerals & Natural Resources Department  
**OIL CONSERVATION DIVISION**  
1220 South St. Francis Dr.  
Santa Fe, NM 87505

Form C-102  
Revised June 10, 2003  
Submit to Appropriate District Office  
State Lease - 4 Copies  
Fee Lease - 3 Copies

☐ AMENDED REPORT

**WELL LOCATION AND ACREAGE DEDICATION PLAT**

<sup>1</sup> API Number <b>30-025-36712</b>		<sup>2</sup> Pool Code <b>6660</b>	<sup>3</sup> Pool Name <b>Blinebry Oil and Gas (Oil)</b>
<sup>4</sup> Property Code <b>25890</b>	<sup>5</sup> Property Name <b>Fred Turner Jr. 'B'</b>		<sup>6</sup> Well Number <b>006</b>
<sup>7</sup> OGRID No. <b>000495</b>	<sup>8</sup> Operator Name <b>Amerada Hess Corporation</b>		<sup>9</sup> Elevation <b>3543</b>

<sup>10</sup> Surface Location

UL or lot no. <b>20</b>	Section <b>D</b>	Township <b>20S</b>	Range <b>38E</b>	Lot Idn	Feet from the <b>990</b>	North/South line <b>N</b>	Feet from the <b>990</b>	East/West line <b>W</b>	County <b>Lea</b>
----------------------------	---------------------	------------------------	---------------------	---------	-----------------------------	------------------------------	-----------------------------	----------------------------	----------------------

<sup>11</sup> Bottom Hole Location If Different From Surface

UL or lot no.	Section	Township	Range	Lot Idn	Feet from the	North/South line	Feet from the	East/West line	County
<sup>12</sup> Dedicated Acres <b>40</b>									
<sup>13</sup> Joint or Infill									
<sup>14</sup> Consolidation Code									
<sup>15</sup> Order No.									

NO ALLOWABLE WILL BE ASSIGNED TO THIS COMPLETION UNTIL ALL INTERESTS HAVE BEEN CONSOLIDATED OR A NON-STANDARD UNIT HAS BEEN APPROVED BY THE DIVISION

<sup>16</sup> 	<sup>17</sup> OPERATOR CERTIFICATION <i>I hereby certify that the information contained herein is true and complete to the best of my knowledge and belief.</i>  Signature <b>Carol J. Moore</b> Printed Name <b>Senior Advisor</b> <b>cmoore@hess.com</b> Title and E-mail Address <b>5/19/2004</b> Date			
	<sup>18</sup> SURVEYOR CERTIFICATION <i>I hereby certify that the well location shown on this plat was plotted from field notes of actual surveys made by me or under my supervision, and that the same is true and correct to the best of my belief.</i> <b>5/18/2004</b> Date of Survey Signature and Seal of Professional Surveyor: <b>Gary Jones</b> Basin Surveyor Certificate Number			

District I  
1625 N. French Dr., Hobbs, NM 88240  
District II  
1301 W. Grand Avenue, Artesia, NM 88210  
District III  
1000 Rio Brazos Rd., Aztec, NM 87410  
District IV  
1220 S. St. Francis Dr., Santa Fe, NM 87505

State of New Mexico  
Energy, Minerals & Natural Resources Department  
OIL CONSERVATION DIVISION  
1220 South St. Francis Dr.  
Santa Fe, NM 87505

Form C-102  
Revised June 10, 2003  
Submit to Appropriate District Office  
State Lease - 4 Copies  
Fee Lease - 3 Copies

☐ AMENDED REPORT

WELL LOCATION AND ACREAGE DEDICATION PLAT

<sup>1</sup> API Number 30.025-36712		<sup>2</sup> Pool Code 56630	<sup>3</sup> Pool Name Skaggs; Abo, East
<sup>4</sup> Property Code 25890	<sup>5</sup> Property Name Fred Turner Jr. 'B'		<sup>6</sup> Well Number 006
<sup>7</sup> OGRID No. 000495	<sup>8</sup> Operator Name Amerada Hess Corporation		<sup>9</sup> Elevation 3543

<sup>10</sup> Surface Location

UL or lot no. 20	Section D	Township 20S	Range 38E	Lot Idn	Feet from the 990	North/South line N	Feet from the 990	East/West line W	County Lea
---------------------	--------------	-----------------	--------------	---------	----------------------	-----------------------	----------------------	---------------------	---------------

<sup>11</sup> Bottom Hole Location If Different From Surface

UL or lot no.	Section	Township	Range	Lot Idn	Feet from the	North/South line	Feet from the	East/West line	County
<sup>12</sup> Dedicated Acres 40		<sup>13</sup> Joint or Infill	<sup>14</sup> Consolidation Code		<sup>15</sup> Order No.				

NO ALLOWABLE WILL BE ASSIGNED TO THIS COMPLETION UNTIL ALL INTERESTS HAVE BEEN CONSOLIDATED OR A NON-STANDARD UNIT HAS BEEN APPROVED BY THE DIVISION

<sup>16</sup> 	Lat. 32.33474 Long. 103.10339	<sup>17</sup> OPERATOR CERTIFICATION I hereby certify that the information contained herein is true and complete to the best of my knowledge and belief.  Signature Carol J. Moore Printed Name Senior Advisor cmoore@hess.com Title and E-mail Address 5/19/2004 Date	
		<sup>18</sup> SURVEYOR CERTIFICATION I hereby certify that the well location shown on this plat was plotted from field notes of actual surveys made by me or under my supervision, and that the same is true and correct to the best of my belief. 5/18/2004 Date of Survey Signature and Seal of Professional Surveyor: Gary Jones Basin Surveys Certificate Number	

District I  
1625 N. French Dr., Hobbs, NM 88240  
District II  
1301 W. Grand Avenue, Artesia, NM 88210  
District III  
1000 Rio Brazos Rd., Aztec, NM 87410  
District IV  
1220 S. St. Francis Dr., Santa Fe, NM 87505

State of New Mexico  
Energy, Minerals & Natural Resources Department  
**OIL CONSERVATION DIVISION**  
1220 South St. Francis Dr.  
Santa Fe, NM 87505

Form C-102  
Revised June 10, 2003  
Submit to Appropriate District Office  
State Lease - 4 Copies  
Fee Lease - 3 Copies

☐ AMENDED REPORT

**WELL LOCATION AND ACREAGE DEDICATION PLAT**

<sup>1</sup> API Number 30-025-36712		<sup>2</sup> Pool Code 57000		<sup>3</sup> Pool Name Skaggs; Drinkard	
<sup>4</sup> Property Code 25890		<sup>5</sup> Property Name Fred Turner Jr. 'B'			<sup>6</sup> Well Number 006
<sup>7</sup> OGRID No. 000495		<sup>8</sup> Operator Name Amerada Hess Corporation			<sup>9</sup> Elevation 3543

<sup>10</sup> Surface Location

UL or lot no. 20	Section D	Township 20S	Range 38E	Lot Idn	Feet from the 990	North/South line N	Feet from the 990	East/West line W	County Lea
---------------------	--------------	-----------------	--------------	---------	----------------------	-----------------------	----------------------	---------------------	---------------

<sup>11</sup> Bottom Hole Location If Different From Surface

UL or lot no.	Section	Township	Range	Lot Idn	Feet from the	North/South line	Feet from the	East/West line	County
---------------	---------	----------	-------	---------	---------------	------------------	---------------	----------------	--------

<sup>12</sup> Dedicated Acres 40	<sup>13</sup> Joint or Infill	<sup>14</sup> Consolidation Code	<sup>15</sup> Order No.
-------------------------------------	-------------------------------	----------------------------------	-------------------------

NO ALLOWABLE WILL BE ASSIGNED TO THIS COMPLETION UNTIL ALL INTERESTS HAVE BEEN CONSOLIDATED OR A NON-STANDARD UNIT HAS BEEN APPROVED BY THE DIVISION

<sup>16</sup> 	<sup>17</sup> OPERATOR CERTIFICATION I hereby certify that the information contained herein is true and complete to the best of my knowledge and belief.  Signature Carol J. Moore Printed Name Senior Advisor cmoore@hess.com Title and E-mail Address 5/19/2004 Date			
	<sup>18</sup> SURVEYOR CERTIFICATION I hereby certify that the well location shown on this plat was plotted from field notes of actual surveys made by me or under my supervision, and that the same is true and correct to the best of my belief. 5/18/2004 Date of Survey Signature and Seal of Professional Surveyor Gary Jones Basin Surveys Certificate Number			

District I  
1625 N. French Dr., Hobbs, NM 88240  
District II  
1301 W. Grand Avenue, Artesia, NM 88210  
District III  
1000 Rio Brazos Rd., Aztec, NM 87410  
District IV  
1220 S. St. Francis Dr., Santa Fe, NM 87505

State of New Mexico  
Energy, Minerals & Natural Resources Department  
**OIL CONSERVATION DIVISION**  
1220 South St. Francis Dr.  
Santa Fe, NM 87505

Form C-102  
Revised June 10, 2003  
Submit to Appropriate District Office  
State Lease - 4 Copies  
Fee Lease - 3 Copies

☐ AMENDED REPORT

**WELL LOCATION AND ACREAGE DEDICATION PLAT**

<sup>1</sup> API Number <i>30-025-36712</i>		<sup>2</sup> Pool Code 87080	<sup>3</sup> Pool Name Warren; Tubb (Gas)
<sup>4</sup> Property Code 25890	<sup>5</sup> Property Name Fred Turner Jr. 'B'		<sup>6</sup> Well Number 006
<sup>7</sup> OGRID No. 000495	<sup>8</sup> Operator Name Amerada Hess Corporation		<sup>9</sup> Elevation 3543

<sup>10</sup> Surface Location




UL or lot no.	Section	Township	Range	Lot Idn	Feet from the	North/South line	Feet from the	East/West line	County
20	D	20S	38E		990	N	990	W	Lea

<sup>11</sup> Bottom Hole Location If Different From Surface

UL or lot no.	Section	Township	Range	Lot Idn	Feet from the	North/South line	Feet from the	East/West line	County

<sup>12</sup> Dedicated Acres 40	<sup>13</sup> Joint or Infill	<sup>14</sup> Consolidation Code	<sup>15</sup> Order No.
-------------------------------------	-------------------------------	----------------------------------	-------------------------

NO ALLOWABLE WILL BE ASSIGNED TO THIS COMPLETION UNTIL ALL INTERESTS HAVE BEEN CONSOLIDATED OR A NON-STANDARD UNIT HAS BEEN APPROVED BY THE DIVISION

<sup>16</sup>  Lat. 32.33474 Long. 103.10339				<sup>17</sup> OPERATOR CERTIFICATION I hereby certify that the information contained herein is true and complete to the best of my knowledge and belief.  Signature Carol J. Moore Printed Name Senior Advisor cmoore@hess.com Title and E-mail Address 5/19/2004 Date
				<sup>18</sup> SURVEYOR CERTIFICATION I hereby certify that the well location shown on this plat was plotted from field notes of actual surveys made by me or under my supervision, and that the same is true and correct to the best of my belief. 5/18/2004 Date of Survey Signature and Seal of Professional Surveyor  Gary Jones Basin Surveys Certificate Number

District I  
1625 N. French Dr., Hobbs, NM 88240  
District II  
1301 W. Grand Avenue, Artesia, NM 88210  
District III  
1000 Rio Brazos Road, Aztec, NM 87410  
District IV  
1220 S. St. Francis Dr., Santa Fe, NM 87505

State of New Mexico  
Energy Minerals and Natural Resources

Oil Conservation Division  
1220 South St. Francis Dr.  
Santa Fe, NM 87505

Form C-144  
March 12, 2004

For drilling and production facilities, submit to  
appropriate NMOCD District Office.  
For downstream facilities, submit to Santa Fe  
office

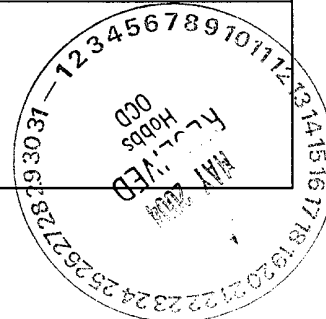
**Pit or Below-Grade Tank Registration or Closure**

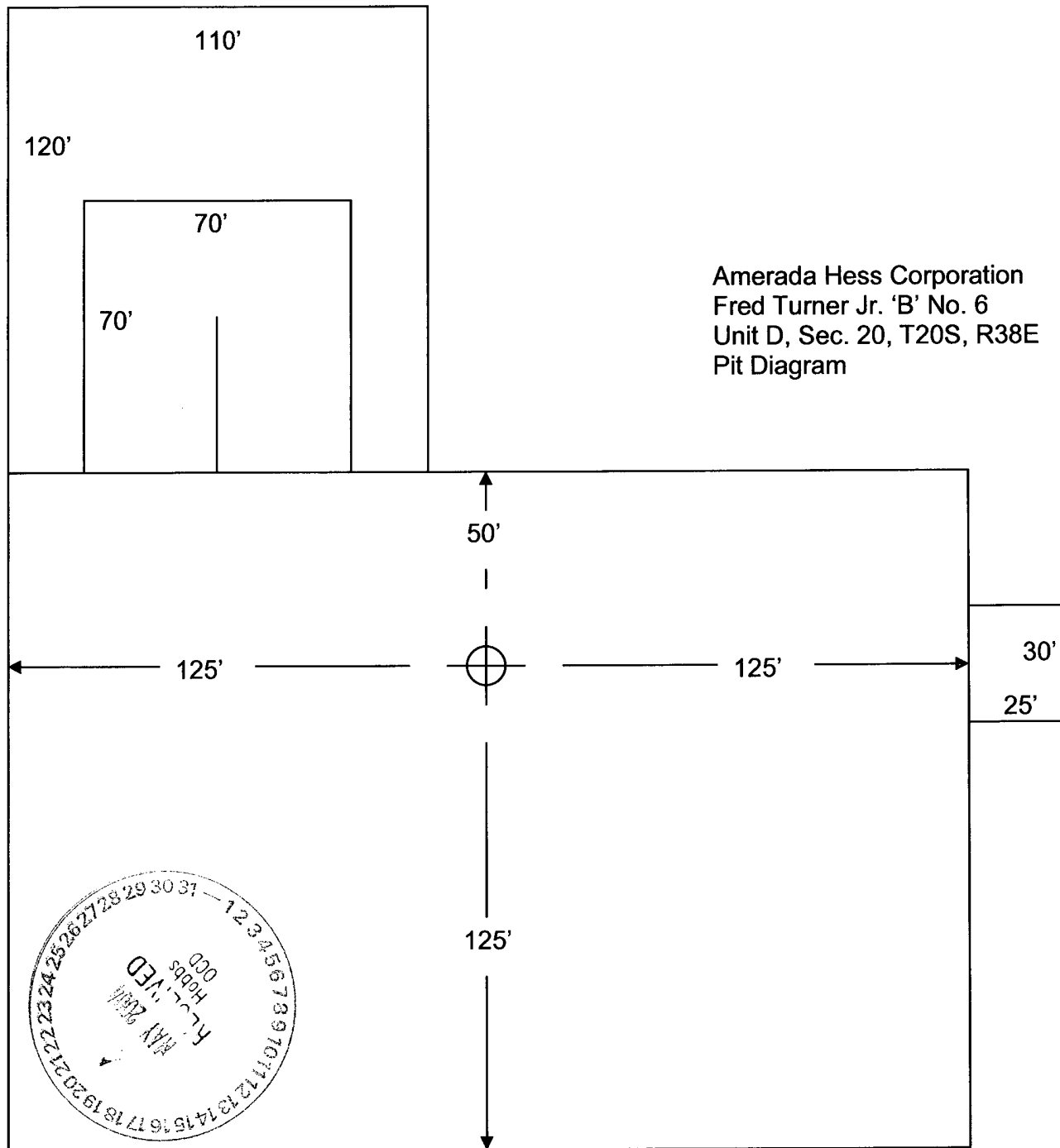
Is pit or below-grade tank covered by a "general plan"? Yes ☒ No ☐  
Type of action: Registration of a pit or below-grade tank ☐ Closure of a pit or below-grade tank ☐

Operator: <u>Amerada Hess Corporation</u> Telephone: <u>(432)758-6738</u> e-mail address: <u>cmoore@hess.com</u>		
Address: <u>P.O. Box 840</u> <u>Seminole, TX 79360</u>		
Facility or well name: <u>Fred Turner Jr. 'B' No. 6</u> API #: <u>30-025-36712</u> U/L or Qtr/Qtr <u>D</u> Sec <u>20</u> T <u>20S</u> R <u>38E</u>		
County: <u>Lea</u> Latitude <u>32.33474</u> Longitude <u>103.10339</u> NAD: 1927 <input type="checkbox"/> 1983 <input type="checkbox"/> Surface Owner Federal <input type="checkbox"/> State <input type="checkbox"/> Private <input checked="" type="checkbox"/> Indian <input type="checkbox"/>		
<b>Pit</b> Type: Drilling <input checked="" type="checkbox"/> Production <input type="checkbox"/> Disposal <input type="checkbox"/> Workover <input type="checkbox"/> Emergency <input type="checkbox"/> Lined <input checked="" type="checkbox"/> Unlined <input type="checkbox"/> Liner type: Synthetic <input checked="" type="checkbox"/> Thickness <u>12</u> mil Clay <input type="checkbox"/> Volume <u>3300</u> bbl re-inforced	<b>Below-grade tank</b> Volume: _____ bbl Type of fluid: _____ Construction material: _____ Double-walled, with leak detection? Yes <input type="checkbox"/> If not, explain why not. _____	
Depth to ground water (vertical distance from bottom of pit to seasonal high water elevation of ground water.)	<u>Less than 50 feet</u> 50 feet or more, but less than 100 feet 100 feet or more	(20 points) (10 points) ( 0 points)
Wellhead protection area: (Less than 200 feet from a private domestic water source, or less than 1000 feet from all other water sources.)	Yes <u>No</u>	(20 points) ( 0 points)
Distance to surface water: (horizontal distance to all wetlands, playas, irrigation canals, ditches, and perennial and ephemeral watercourses.)	Less than 200 feet 200 feet or more, but less than 1000 feet <u>1000 feet or more</u>	(20 points) (10 points) ( 0 points)
<b>Ranking Score (Total Points)</b>		<b>20</b>

**If this is a pit closure:** (1) attach a diagram of the facility showing the pit's relationship to other equipment and tanks. (2) Indicate disposal location: onsite ☐ offsite ☐ If offsite, name of facility \_\_\_\_\_. (3) Attach a general description of remedial action taken including remediation start date and end date. (4) Groundwater encountered: No ☐ Yes ☐ If yes, show depth below ground surface \_\_\_\_\_ ft. and attach sample results. (5) Attach soil sample results and a diagram of sample locations and excavations.

I hereby certify that the information above is true and complete to the best of my knowledge and belief. I further certify that the above-described pit or below-grade tank has been/will be constructed or closed according to NMOCD guidelines <input checked="" type="checkbox"/> , a general permit <input type="checkbox"/> , or an (attached) alternative OCD-approved plan <input type="checkbox"/> .	
Date: <u>5/19/2004</u>	
Printed Name/Title <u>Carol J. Moore/Senior Advisory, Regulatory</u>	Signature <u>Carol J. Moore</u>
Your certification and NMOCD approval of this application/closure does not relieve the operator of liability should the contents of the pit or tank contaminate ground water or otherwise endanger public health or the environment. Nor does it relieve the operator of its responsibility for compliance with any other federal, state, or local laws and/or regulations.	
Approval: Date: <u>5/25/04</u> Printed Name/Title _____ Signature <u>Paul F. Kautz</u>	
ORIGINAL SIGNED BY PAUL F. KAUTZ PETROLEUM ENGINEER	





Amerada Hess Corporation  
Fred Turner Jr. 'B' No. 6  
Unit D, Sec. 20, T20S, R38E  
Pit Diagram

