

UNITED STATES
DEPARTMENT OF THE INTERIOR
BUREAU OF LAND MANAGEMENT

OCD-HOBBS

FORM APPROVED
OMB NO. 1004-0135
Expires: November 30, 2000

SUNDRY NOTICES AND REPORTS ON WELLS
Do not use this form for proposals to drill or to re-enter an abandoned well. Use form 3160-3 (APD) for such proposals.

SUBMIT IN TRIPLICATE - Other instructions on reverse side.

1. Type of Well <input type="checkbox"/> Oil Well <input checked="" type="checkbox"/> Gas Well <input type="checkbox"/> Other		5. Lease Serial No. NMNM19142
2. Name of Operator DEVON ENERGY PRODUCTION CO LP		6. If Indian, Allottee or Tribe Name
3a. Address 20 NORTH BROADWAY, SUITE 1500 OKLAHOMA CITY, OK 73102		7. If Unit or CA/Agreement, Name and/or No.
3b. Phone No. (include area code) Ph: 405.228.8209 Fx: 405.552.4621		8. Well Name and No. RIO BLANCO 3 FEDERAL 1
4. Location of Well (Footage, Sec., T., R., M., or Survey Description) Sec 3 T23S R34E NWSW 1980FSL 660FWL		9. API Well No. 30-025-36780-00-X1
		10. Field and Pool, or Exploratory BELL LAKE WILDCAT
		11. County or Parish, and State LEA COUNTY, NM

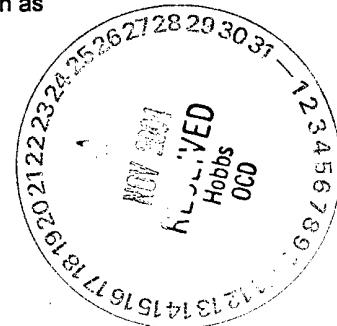
12. CHECK APPROPRIATE BOX(ES) TO INDICATE NATURE OF NOTICE, REPORT, OR OTHER DATA

TYPE OF SUBMISSION	TYPE OF ACTION
<input checked="" type="checkbox"/> Notice of Intent	<input type="checkbox"/> Acidize
<input type="checkbox"/> Subsequent Report	<input type="checkbox"/> Deepen
<input type="checkbox"/> Final Abandonment Notice	<input type="checkbox"/> Fracture Treat
	<input type="checkbox"/> Production (Start/Resume)
	<input type="checkbox"/> Alter Casing
	<input type="checkbox"/> Reclamation
	<input type="checkbox"/> Casing Repair
	<input type="checkbox"/> Well Integrity
	<input type="checkbox"/> Change Plans
	<input type="checkbox"/> New Construction
	<input type="checkbox"/> Recomplete
	<input type="checkbox"/> Plug and Abandon
	<input type="checkbox"/> Temporarily Abandon
	<input type="checkbox"/> Convert to Injection
	<input type="checkbox"/> Plug Back
	<input type="checkbox"/> Water Disposal
	<input type="checkbox"/> Water Shut-Off
	<input checked="" type="checkbox"/> Other Change to Original APD

13. Describe Proposed or Completed Operation (clearly state all pertinent details, including estimated starting date of any proposed work and approximate duration thereof. If the proposal is to deepen directionally or recomplate horizontally, give subsurface locations and measured and true vertical depths of all pertinent markers and zones. Attach the Bond under which the work will be performed or provide the Bond No. on file with BLM/BIA. Required subsequent reports shall be filed within 30 days following completion of the involved operations. If the operation results in a multiple completion or recompletion in a new interval, a Form 3160-4 shall be filed once testing has been completed. Final Abandonment Notices shall be filed only after all requirements, including reclamation, have been completed, and the operator has determined that the site is ready for final inspection.)

Devon Energy Production Co., LP respectfully requests approval to move the well location as follows:

Old Location: 1980 FSL 660 FWL 3-23S-34E
New Location: 1050 FSL 660 FWL 3-23S-34E



14. I hereby certify that the foregoing is true and correct.
Electronic Submission #50239 verified by the BLM Well Information System
For DEVON ENERGY PRODUCTION CO LP, sent to the Hobbs
Committed to AFMSS for processing by LINDA ASKWIG on 10/22/2004 (05LA0011SE)

Name (Printed/Typed) LINDA GUTHRIE	Title REGULATORY SPECIALIST
Signature (Electronic Submission)	Date 10/21/2004

THIS SPACE FOR FEDERAL OR STATE OFFICE USE

Approved By /s/ Joe G. Lara	ACTING FIELD MANAGER	Date NOV 2004
Conditions of approval, if any, are attached. Approval of this notice does not warrant or certify that the applicant holds legal or equitable title to those rights in the subject lease which would entitle the applicant to conduct operations thereon.		Office CARLSBAD FIELD OFFICE

Title 18 U.S.C. Section 1001 and Title 43 U.S.C. Section 1212, make it a crime for any person knowingly and willfully to make to any department or agency of the United States any false, fictitious or fraudulent statements or representations as to any matter within its jurisdiction.

**** BLM REVISED ** BLM REVISED ** BLM REVISED ** BLM REVISED ** BLM REVISED ****

DISTRICT I
1625 N. French Dr., Hobbs, NM 88240

DISTRICT II
811 South First, Artesia, NM 88210

DISTRICT III
1000 Rio Brazos Rd., Aztec, NM 87410

DISTRICT IV
2040 South Pacheco, Santa Fe, NM 87506

State of New Mexico
Energy, Minerals and Natural Resources Department

Form C-102
Revised March 17, 1999

Submit to Appropriate District Office
State Lease - 4 Copies
Fee Lease - 3 Copies

OIL CONSERVATION DIVISION

2040 South Pacheco
Santa Fe, New Mexico 87504-2088

AMENDED REPORT

WELL LOCATION AND ACREAGE DEDICATION PLAT

API Number 30-025-36780	Pool Code 97328	Pool Name Bell Lake; Devonian NE (Gas)
Property Code 34137	Property Name RIO BLANCO "3" FEDERAL	Well Number 1
OGRID No. 6137	Operator Name DEVON ENERGY PRODUCTION COMPANY LP	Elevation 3390'

Surface Location

UL or lot No.	Section	Township	Range	Lot Idn	Feet from the	North/South line	Feet from the	East/West line	County
M	3	23 S	34 E		1050	SOUTH	660	WEST	LEA

Bottom Hole Location If Different From Surface

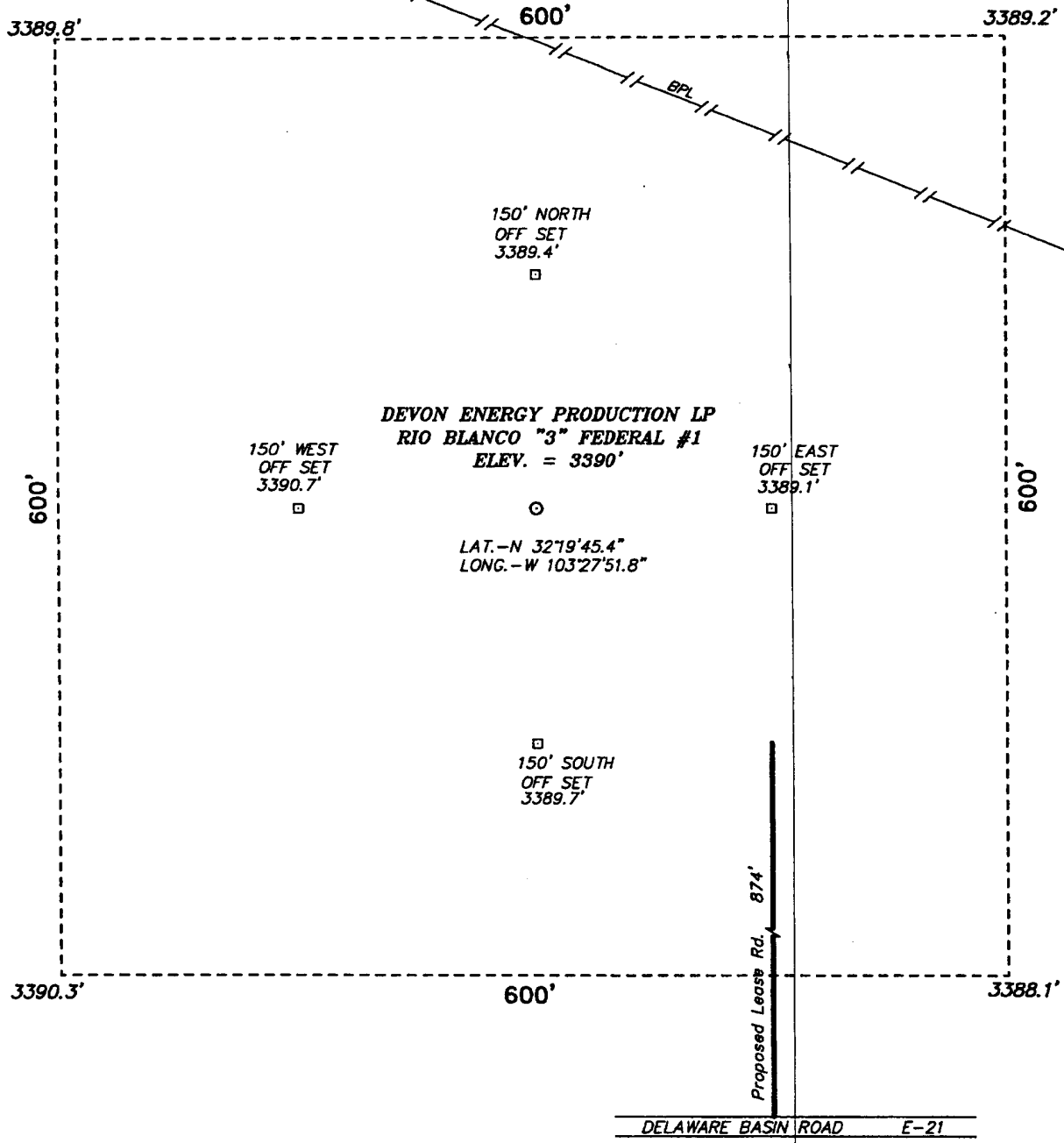
UL or lot No.	Section	Township	Range	Lot Idn	Feet from the	North/South line	Feet from the	East/West line	County

Dedicated Acres 320	Joint or Infill	Consolidation Code	Order No.
------------------------	-----------------	--------------------	-----------

NO ALLOWABLE WILL BE ASSIGNED TO THIS COMPLETION UNTIL ALL INTERESTS HAVE BEEN CONSOLIDATED OR A NON-STANDARD UNIT HAS BEEN APPROVED BY THE DIVISION

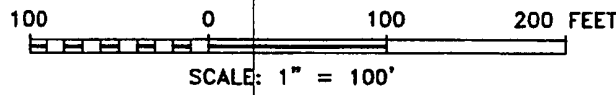
	<p>OPERATOR CERTIFICATION</p> <p>I hereby certify that the information contained herein is true and complete to the best of my knowledge and belief.</p> <p><i>Linda B Guthrie</i> Signature Linda B Guthrie Printed Name Regulatory Specialist Title 10/20/04 Date</p>
	<p>SURVEYOR CERTIFICATION</p> <p>I hereby certify that the well location shown on this plat was plotted from field notes of actual surveys made by me or under my supervision and that the same is true and correct to the best of my belief.</p> <p>SEPTEMBER 28, 2004</p> <p>Date Surveyed: _____ Signature & Seal of Professional Surveyor: <i>Gary L. Jones</i> Professional Surveyor No. 7977 Certification No. Gary Jones 7977 BASIN SURVEYS</p>

SECTION 3, TOWNSHIP 23 SOUTH, RANGE 34 EAST, N.M.P.M.,
LEA COUNTY, NEW MEXICO.



DEVON ENERGY PRODUCTION LP
RIO BLANCO "3" FEDERAL #1
ELEV. = 3390'

LAT. - N 32°19'45.4"
LONG. - W 103°27'51.8"



DIRECTIONS TO LOCATION:
FROM THE INTERSECTION OF STATE HWY. 128
AND LEA CO. RD. E-21 GO NORTH ON E-21
8.0 MILES, THEN 2.5 MILES EAST ON E-21
TO THE BEGINNING OF PROPOSED ROAD.

DEVON ENERGY PRODUCTION CO. LP.

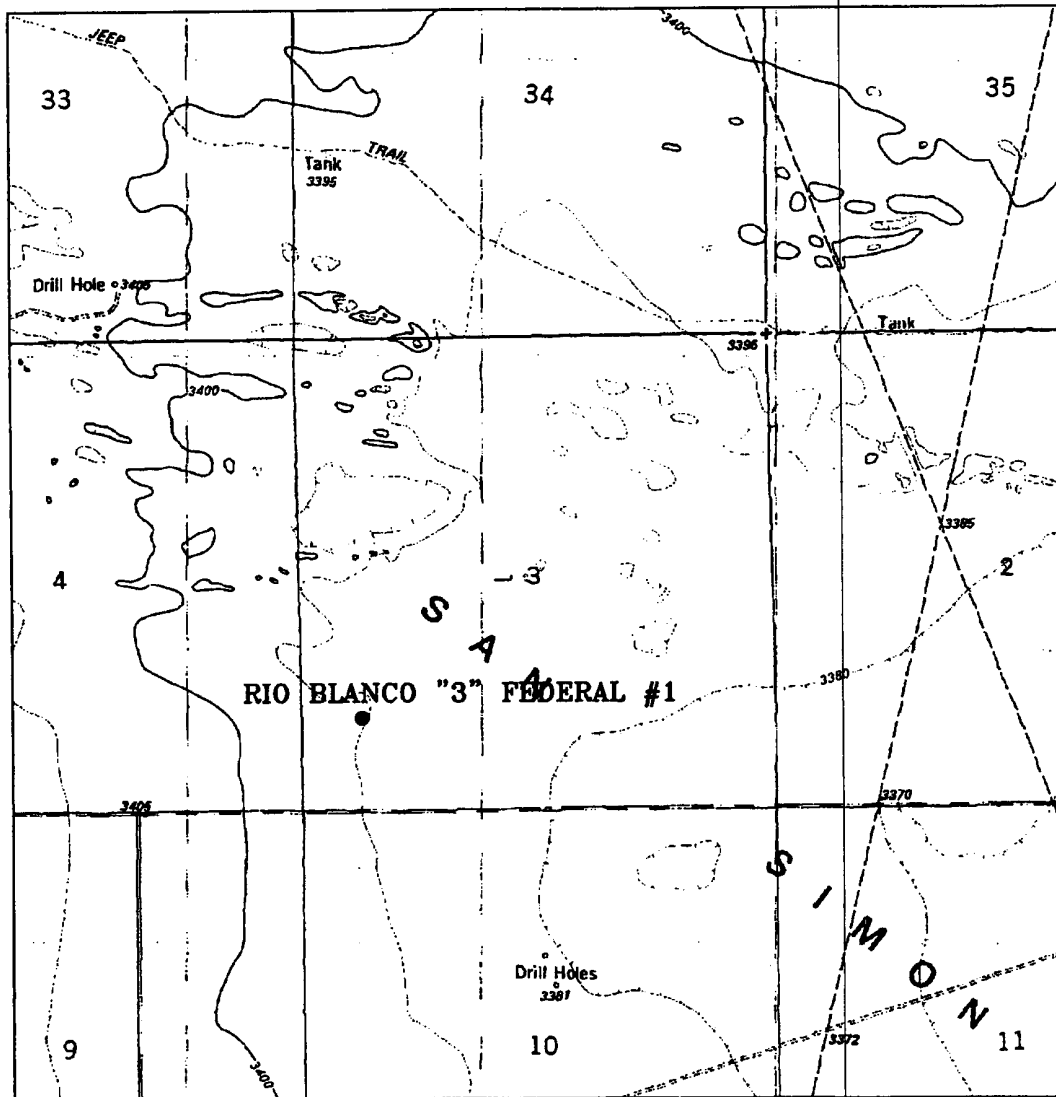
REF: RIO BLANCO "3" FED. #1 / Well Pad Topo

RIO BLANCO "3" FEDERAL #1 LOCATED 1050' FROM THE
SOUTH LINE AND 660' FROM THE WEST LINE OF
SECTION 3, TOWNSHIP 23 SOUTH, RANGE 34 EAST,
N.M.P.M., LEA COUNTY, NEW MEXICO.

BASIN SURVEYS P.O. BOX 1786 - HOBBS, NEW MEXICO

W.O. Number: 4679 Drawn By: K. GOAD

Date: 09-28-2004 Disk: KJG #8 - 4679A.DWG Survey Date: 09-28-2004 Sheet 1 of 1 Sheets



RIO BLANCO "3" FEDERAL #1
 Located at 1050' FSL and 660' FWL
 Section 3, Township 23 South, Range 34 East,
 N.M.P.M., Lea County, New Mexico.



focused on excellence
in the oilfield

P.O. Box 1786
 1120 N. West County Rd.
 Hobbs, New Mexico 88241
 (505) 393-7316 - Office
 (505) 392-3074 - Fax
 basinsurveys.com

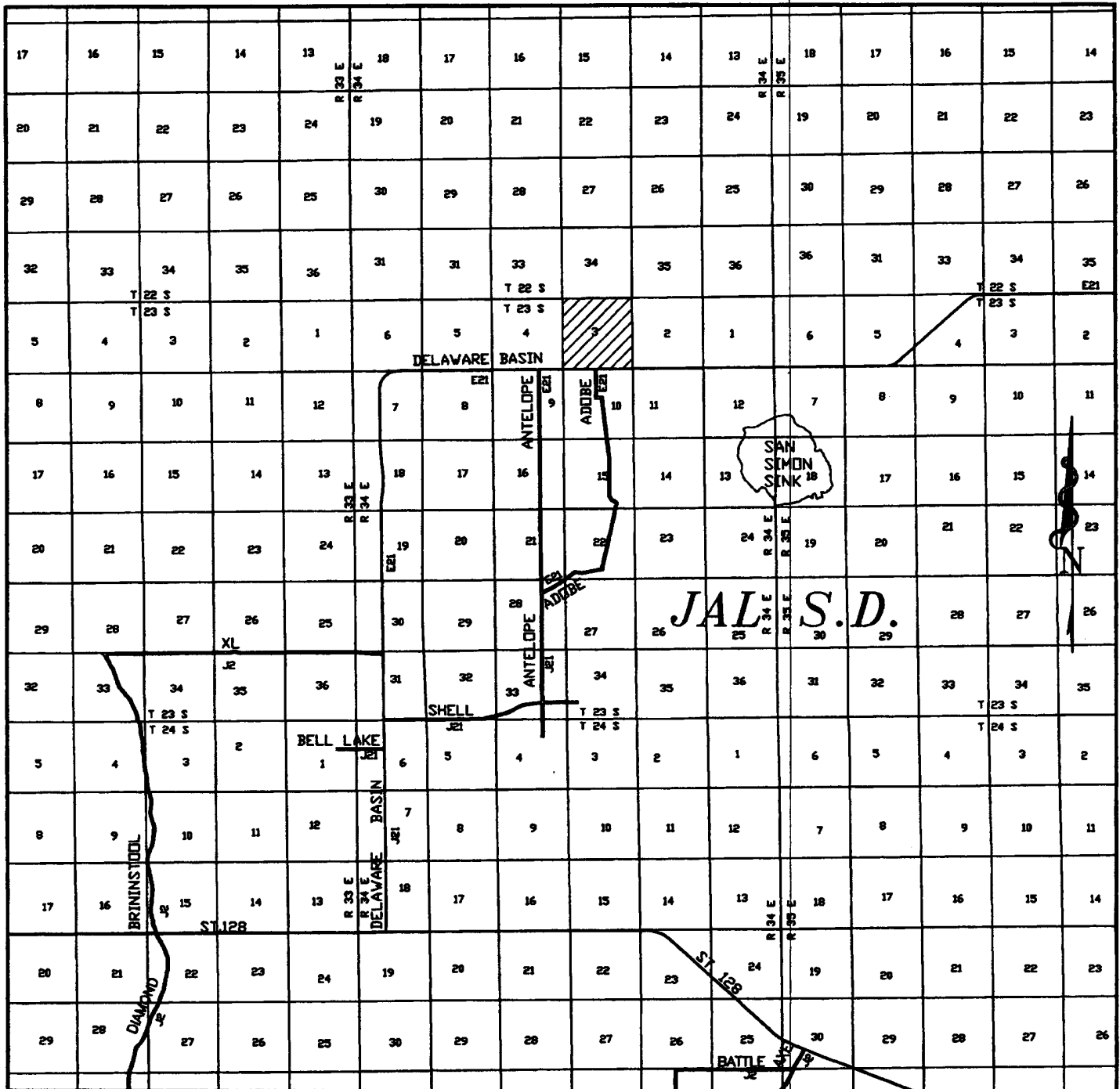
W.G. Number: 4679AA - KJG #1

Survey Date: 09-28-2004

Scale: 1" = 2000'

Date: 09-28-2004

**DEVON ENERGY
 PRODUCTION
 COMPANY LP.**



RIO BLANCO "3" FEDERAL #1
 Located at 1050' FSL and 660' FWL
 Section 3, Township 23 South, Range 34 East,
 N.M.P.M., Lea County, New Mexico.



focused on excellence
 in the oilfield

P.O. Box 1786
 1120 N. West County Rd.
 Hobbs, New Mexico 88241
 (505) 393-7316 - Office
 (505) 392-3074 - Fax
 basinsurveys.com

W.O. Number: 4679AA - KJG #1

Survey Date: 09-28-2004

Scale: 1" = 2000'

Date: 09-28-2004

DEVON ENERGY
 PRODUCTION
 COMPANY LP.