

District I

1625 N French Dr, Hobbs, NM 88240

District II

1301 W Grand Ave, Artesia, NM 88210

District III

1000 Rio Brazos Rd, Aztec, NM 87410

District IV

1220 S St Francis Dr, Santa Fe, NM 87505

**State of New Mexico**  
**Energy, Minerals and Natural Resources**  
**Oil Conservation Division**  
**1220 S. St Francis Dr.**  
**Santa Fe, NM 87505**

Form C-102  
 Permit 120468

**WELL LOCATION AND ACREAGE DEDICATION PLAT**

1 API Number 30-025-39909	2 Pool Code 96764	3. Pool Name MONUMENT, ABO, SOUTHEAST
4 Property Code 306624	5 Property Name W H LAUGHLIN	6 Well No 011
7 OGRID No 873	8 Operator Name APACHE CORP	9 Elevation 3546

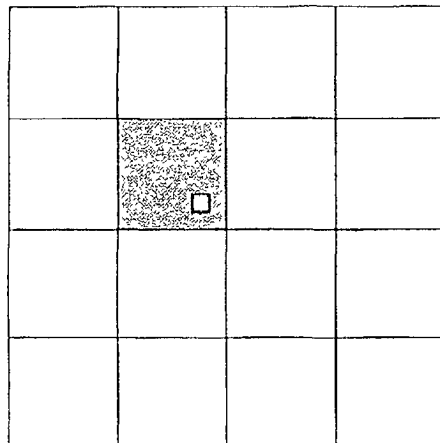
**10. Surface Location**

UL - Lot F	Section 9	Township 20S	Range 37E	Lot Idn	Feet From 2310	N/S Line N	Feet From 2310	E/W Line W	County LEA
---------------	--------------	-----------------	--------------	---------	-------------------	---------------	-------------------	---------------	---------------

**11. Bottom Hole Location If Different From Surface**

UL - Lot	Section	Township	Range	Lot Idn	Feet From	N/S Line	Feet From	E/W Line	County
12 Dedicated Acres 40.00		13 Joint or Infill		14. Consolidation Code		15 Order No			

**NO ALLOWABLE WILL BE ASSIGNED TO THIS COMPLETION UNTIL ALL INTERESTS HAVE BEEN CONSOLIDATED OR A NON-STANDARD UNIT HAS BEEN APPROVED BY THE DIVISION**

**OPERATOR CERTIFICATION**

*I hereby certify that the information contained herein is true and complete to the best of my knowledge and belief, and that this organization either owns a working interest or unleased mineral interest in the land including the proposed bottom hole location(s) or has a right to drill this well at this location pursuant to a contract with an owner of such a mineral or working interest, or to a voluntary pooling agreement or a compulsory pooling order heretofore entered by the division.*

E-Signed By: Bobby Smith

Title:

Date: 9/16/2010

**SURVEYOR CERTIFICATION**

*I hereby certify that the well location shown on this plat was plotted from field notes of actual surveys made by me or under my supervision, and that the same is true and correct to the best of my belief.*

Surveyed By: Ronald Eidson

Date of Survey: 8/16/2010

Certificate Number: 3239

District I  
1625 N French Dr., Hobbs, NM 88240  
District II  
1301 W Grand Ave., Artesia, NM 88210  
District III  
1000 Rio Brazos Rd., Aztec, NM 87410  
District IV  
1220 S St Francis Dr., Santa Fe, NM 87505

**State of New Mexico**  
**Energy, Minerals and Natural Resources**  
**Oil Conservation Division**  
**1220 S. St Francis Dr.**  
**Santa Fe, NM 87505**

Form C-102  
Permit 120468

**WELL LOCATION AND ACREAGE DEDICATION PLAT**

1 API Number 30-025-39909	2 Pool Code 57000	3 Pool Name SKAGGS;DRINKARD
4 Property Code 306624	5 Property Name W H LAUGHLIN	6 Well No. 011
7 OGRID No. 873	8 Operator Name APACHE CORP	9 Elevation 3546

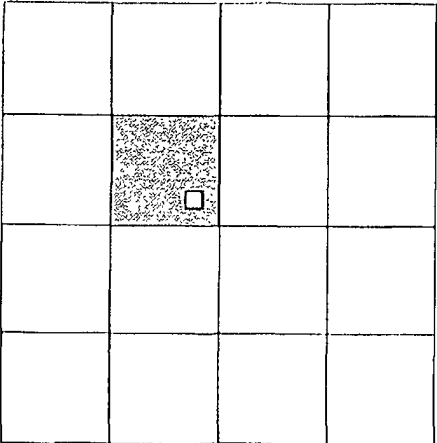
**10. Surface Location**

UL - Lot 1	Section 9	Township 20S	Range 37E	Lot Idn	Feet From 2310	N/S Line N	Feet From 2310	E/W Line W	County LEA
---------------	--------------	-----------------	--------------	---------	-------------------	---------------	-------------------	---------------	---------------

**11. Bottom Hole Location If Different From Surface**

UL - Lot	Section	Township	Range	Lot Idn	Feet From	N/S Line	Feet From	E/W Line	County
12 Dedicated Acres 40.00	13 Joint or Infill		14 Consolidation Code		15. Order No				

**NO ALLOWABLE WILL BE ASSIGNED TO THIS COMPLETION UNTIL ALL INTERESTS HAVE BEEN CONSOLIDATED OR A NON-STANDARD UNIT HAS BEEN APPROVED BY THE DIVISION**

	<p style="text-align: center;"><b>OPERATOR CERTIFICATION</b></p> <p><i>I hereby certify that the information contained herein is true and complete to the best of my knowledge and belief, and that this organization either owns a working interest or unleased mineral interest in the land including the proposed bottom hole location(s) or has a right to drill this well at this location pursuant to a contract with an owner of such a mineral or working interest, or to a voluntary pooling agreement or a compulsory pooling order heretofore entered by the division.</i></p> <p>E-Signed By Bobby Smith Title: Date: 9/16/2010</p> <hr/> <p style="text-align: center;"><b>SURVEYOR CERTIFICATION</b></p> <p><i>I hereby certify that the well location shown on this plat was plotted from field notes of actual surveys made by me or under my supervision, and that the same is true and correct to the best of my belief</i></p> <p>Surveyed By: Ronald Eidson Date of Survey: 8/16/2010 Certificate Number: 3239</p>
---	--

District I

1625 N French Dr., Hobbs, NM 88240

District II

1301 W Grand Ave., Artesia, NM 88210

District III

1000 Rio Brazos Rd., Aztec, NM 87410

District IV

1220 S St Francis Dr., Santa Fe, NM 87505

**State of New Mexico**  
**Energy, Minerals and Natural Resources**  
**Oil Conservation Division**  
**1220 S. St Francis Dr.**  
**Santa Fe, NM 87505**

Form C-102  
Permit 120468**WELL LOCATION AND ACREAGE DEDICATION PLAT**

1. API Number 30-025-39909	2. Pool Code 47090	3. Pool Name MONUMENT, TUBB
4. Property Code 306624	5. Property Name W H LAUGHLIN	6. Well No 011
7. OGRID No 873	8. Operator Name APACHE CORP	9. Elevation 3546

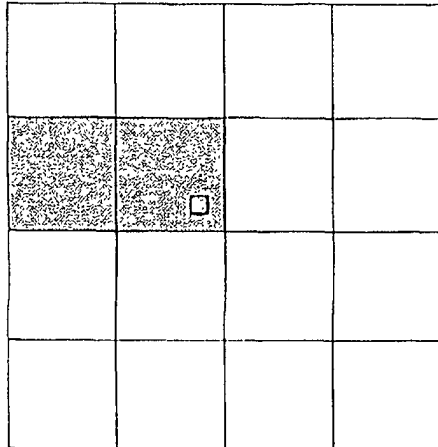
**10. Surface Location**

UL - Lot F	Section 9	Township 20S	Range 37E	Lot Idn	Feet From 2310	N/S Line N	Feet From 2310	E/W Line W	County LEA
---------------	--------------	-----------------	--------------	---------	-------------------	---------------	-------------------	---------------	---------------

**11. Bottom Hole Location If Different From Surface**

UL - Lot	Section	Township	Range	Lot Idn	Feet From	N/S Line	Feet From	E/W Line	County
12. Dedicated Acres 80.00	13. Joint or Infill	14. Consolidation Code	15. Order No						

**NO ALLOWABLE WILL BE ASSIGNED TO THIS COMPLETION UNTIL ALL INTERESTS HAVE BEEN CONSOLIDATED OR A NON-STANDARD UNIT HAS BEEN APPROVED BY THE DIVISION**

**OPERATOR CERTIFICATION**

*I hereby certify that the information contained herein is true and complete to the best of my knowledge and belief, and that this organization either owns a working interest or unleased mineral interest in the land including the proposed bottom hole location(s) or has a right to drill this well at this location pursuant to a contract with an owner of such a mineral or working interest, or to a voluntary pooling agreement or a compulsory pooling order heretofore entered by the division*

E-Signed By: Bobby Smith

Title:

Date: 9/16/2010

**SURVEYOR CERTIFICATION**

*I hereby certify that the well location shown on this plat was plotted from field notes of actual surveys made by me or under my supervision, and that the same is true and correct to the best of my belief.*

Surveyed By: Ronald Eidson

Date of Survey: 8/16/2010

Certificate Number: 3239